

# JONESBORO

CRAIGHEAD COUNTY  
ARKANSAS  
Sanborn Map Company  
11 BROADWAY, NEW YORK

Scale 50ft to an inch  
July, 1919

Map Division,  
NOV 14 '19  
Library of Congress

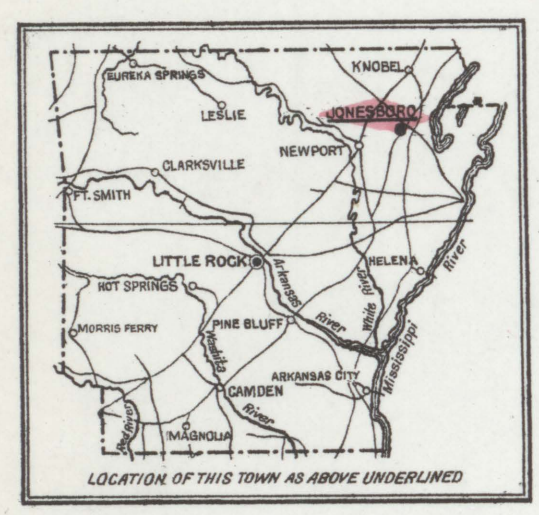
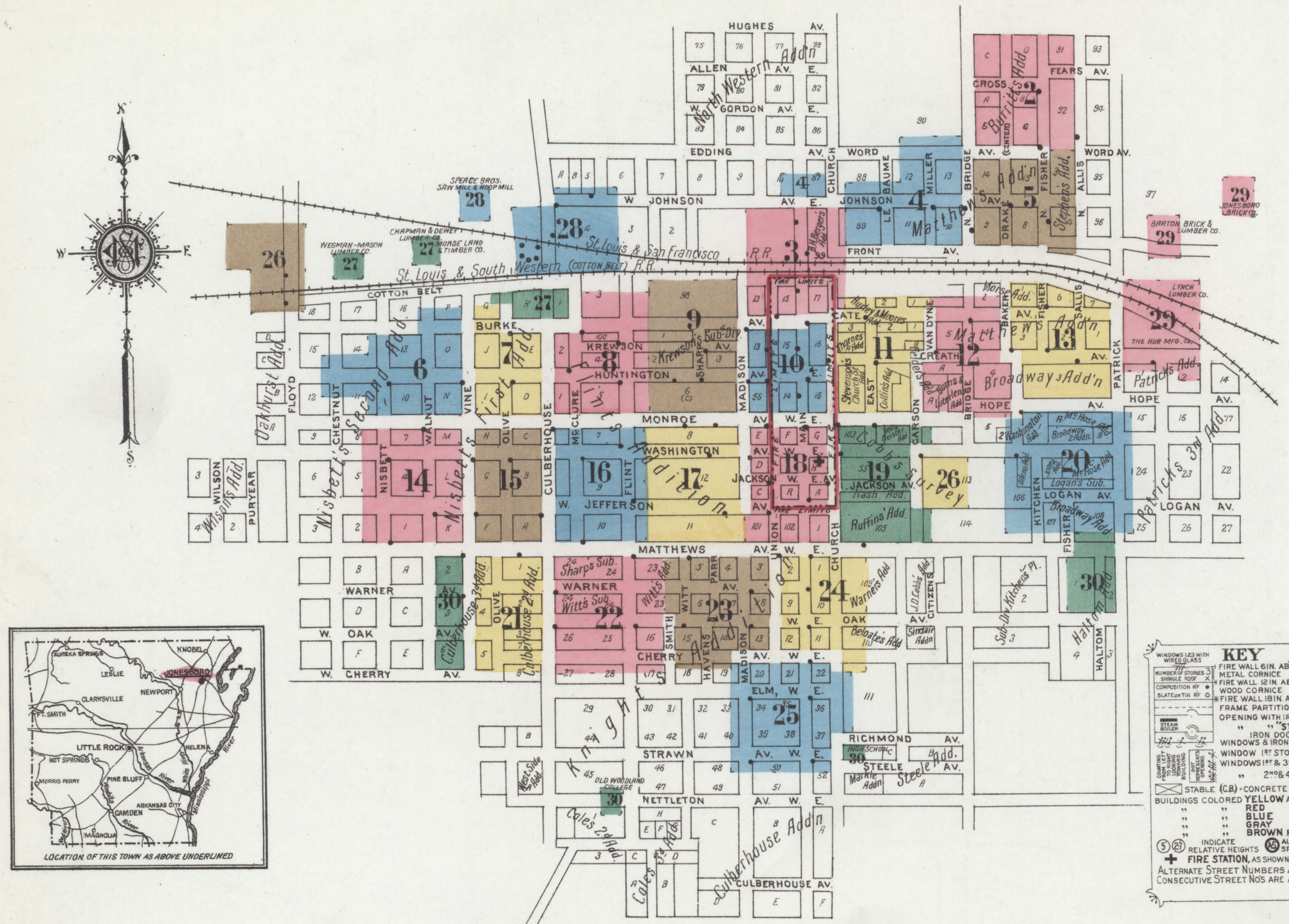
Copyright 1919 by the Sanborn Map Co.  
GCT 28 1919

Population - 12,000  
Prevailing Winds So. West.

**WATER FACILITIES**  
Stand pipe and direct pressure system of water works owned by the city. Water supply from two wells 1200 ft deep and six wells 104 to 180 ft deep. Stand pipe 14" x 100' cap'y 110,000 galls. elevated 35' above business section. One Laidlaw-Dunn-Gordon compound duplex force pump (14" x 25" x 10' x 10') cap'y 2 million galls. per 24 hours. Two Worthington compound duplex force pumps (18" x 10" x 10') cap'y 1 million galls. per 24 hours each. Reservoir of 280,000 galls. cap'y at pumping station. One Lane, & Bowler centrifugal pump. One Panama electric pump. One American deep well pump. 4 miles of water pipes, 4" to 12" diam. 128 double hydrants. Gravity pressure 7 1/2 lbs. Fire pressure 90 to 110 lbs. Average daily consumption 750,000 galls. Plant built in 1898.

**FIRE DEPARTMENT**  
Three paid men, 9 volunteers, 4 horses. Two hose wagons 2500 ft 2 1/2" cotton hose in good condition. One hook & ladder truck. One 50 gall.-chemical engine two 5 gall. and two 3 gall. chemical extinguishers. Fire alarm by telephone, and by whistle at water works.  
Grades practically level. Streets in entire business section paved with brick from Cotton Belt R.R. to Jackson Av. Dwelling section has about three miles of asphalt paving. Public lights electric.

**KEY**  
FIRE WALL IN ADV ROOF  
METAL CORNICE  
FIRE WALL IN ADV ROOF  
WOOD CORNICE  
FIRE WALL IN ADV ROOF  
FRAME PARTITION  
OPENING WITH IRON DOOR  
"STANDARD"  
IRON DOOR  
WINDOWS & IRON SHUTTERS  
WINDOW 1 1/2 STORY  
WINDOWS 1 1/2 & 3 1/2 STORIES  
"2 1/2" x 4 1/2"  
STABLE (C.B.) CONCRETE BLOCK  
BUILDINGS COLORED YELLOW FRAME  
RED BRICK  
BLUE STONE  
GRAY IRON  
BROWN FIRE PROOF  
INDICATE AUTOMATIC SPRINKLERS  
FIRE STATION, AS SHOWN ON KEY MAP  
ALTERNATE STREET NUMBERS ARE ACTUAL  
CONSECUTIVE STREET NOS ARE ARBITRARY



## INDEX

STREETS		SHEET		SHEET		SHEET		SHEET																																																																																																									
A	B	C	D	E	F	G	H	I	J																																																																																																								
Allis, N., 100-232 *5	Baker, 114-330 *13	Benz Alley (arbitrary), 100-238	Burke, 101-237 *4	Calais Alley (arbitrary), 300-332 *12	Carson, 301-331 *11	Centre, see Drake	Cherry Ave., E., 100-124 *24	Chestnut, 110-135 *3	Church, N., 101-123 *11	Clio Alley, 101-123 *11	Cotton Belt Ave., 27 & 28	Creath Ave., 416-629 *12	Cross, Culberhouse, N., 100-137 *27	Drake, 100-233 *5	East, 200-331 *11	Elm Ave., E., 400-415 *19	Fears, 100-238 *5	Fisher, N., 101-237 *4	Hope Ave., 600-633 *12	Huntington Ave., E., 100-115 *10	Jackson Ave., E., 100-115 *18	Jefferson Ave., E., 100-115 *18	Johnson Ave., E., 100-116 *4	Kitchen, 500-719 *9	Krewson Ave., 800-1025 *24	Lebaume, 100-213 *4	Logan Ave., 714-915 *30	Ludlow, 300-333 *12	McClure, 101-125 *27	McDaniels, 100-124 *3	Madison, 101-327 *8	Main, N., 100-145 *3	Matthews Ave., E., 100-114 *18	Miller, 100-235 *4	Monroe Ave., E., 100-114 *10	Nettleton Ave., W., 200-325 *6	Nisbett, 200-325 *6	Oak Ave., E., 100-307 *24	Olive, 100-125 *4	Parr, 800-919 *23	Patrick, S., 101-331 *13	Reo Alley (arbitrary), 13	Richmond Ave., 781-927 *30	Sharp, 800-919 *23	Smith, 101-331 *13	Strawn Ave., E., 200-325 *6	Union, 100-125 *3	Van Dyne, 200-234 *12	Vine, 201-325 *7	Walnut, 110-325 *6	Warner Ave., 200-515 *23	Washington Ave., E., 100-117 *18	Witt, 800-919 *23	Word Ave., W. of Miller to N. Bridge	Hub M'f'g Co., Hub and Veneer M'f'g, 29	Huntington Avenue Methodist Church, 6	Jewish Temple, 18	Jones, A. B., Wholesale Groceries & Fruits, 29	Jonesboro Brick Co., Brick Yard, 29	Compress Co., Cot. Compress, 28	Grocery Co., Wholesale Gro., 9	Hide and Fur Co., 9	Ice Co., 3	J. L. C. & E. R. R. Depots, 4	Supply House, 5	Jonesboro Roller Mill Co., Flour Mill, 3	Wagon M'f'g Co. (formerly), 13	Water & Light Co., Pumping Station & Elec. Light Plant, 3	Keller & Tamm M'f'g Co., Handle and Spoke M'f'g, 28	Latourette Grain Co., Wholesale Feed, 4	Lynch, B. G., Saw Mill, 29	Lumber Co., Saw Mill, 29	Maddy Ice Co., 3	Magnolia Petroleum Co., 9	Mathews Gin Co., Cotton Gin, 9	Methodist Episcopal Church (Negro), 12	Methodist Episcopal Church (South), 18	Morse Land and Timber Co., Saw Mill, 27	New Warner Hotel, 18	North School, 2	Ohio Handle Co. (formerly), 28	Parson's Hotel, 11	Pierce Oil Corporation, 26	Pierce-Williams Co., Basket Factory, 26	Portia Lumber Co., Plan. & Saw Mills, &c., 19	Post Office, 19	Primitive Baptist Church, 10	Public Library, 10	Purveyer Grocery Co., Whol. Gro. & Drugs 3	Roberts Cotton Oil Co., 26	St. Bernard's Hospital, 19	St. L. & S. F. R. R. Depots, 3	St. L. & S. W. R. R. Freight Depot, 9	Passenger Depot and Round House, 3	St. Mark's Episcopal Church, 18	Paul's A. M. E. Church, 26	Baptist Church (Negro), 20	Roman's R. C. Church, &c., 19	Second Baptist Church, 5	Methodist Episcopal Church, 2	South School, 23	Speace Bros., Saw and Hoop Mills, 28	Standard Oil Co., 24	State School of Agriculture, 27	Stuck, C. A., & Sons, Plan. Mill & Stock Y'd 10	Walnut Street Mission Baptist Church, 19	Wegman, F. W., Saw Mill (formerly), 24	Wegman-Mason Lumber Co., Saw Mill, 27	Weise Bros. & Co., Dry Goods, 10	West School, 14	Western Union Telegraph Office, 18	Woodland College (formerly), 30	Y. M. C. A. Building, 18

\* Indicates only one side of Street shown.



JULY 1919  
JONESBORO  
ARK.



125' TO F.R.D.  
NORTH SCHOOL  
NOT STAIRS  
NO LIGHTS

ABOUT 215' TO F.R.D.

FEARS (HOOVER AV.)

N. BRIDGE

ONE STORY FRAME DWELLINGS BEYOND

ONE STORY FRAME DWELLINGS BEYOND

ONE STORY FRAME DWELLINGS BEYOND

ONE STORY FRAME DWELLINGS BEYOND

CROSS

(HOOVER AV.)

DRAKE (CENTER)

N. FISHER

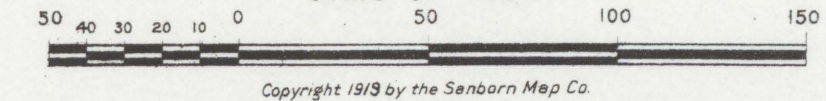
N. ALLIS

WORD

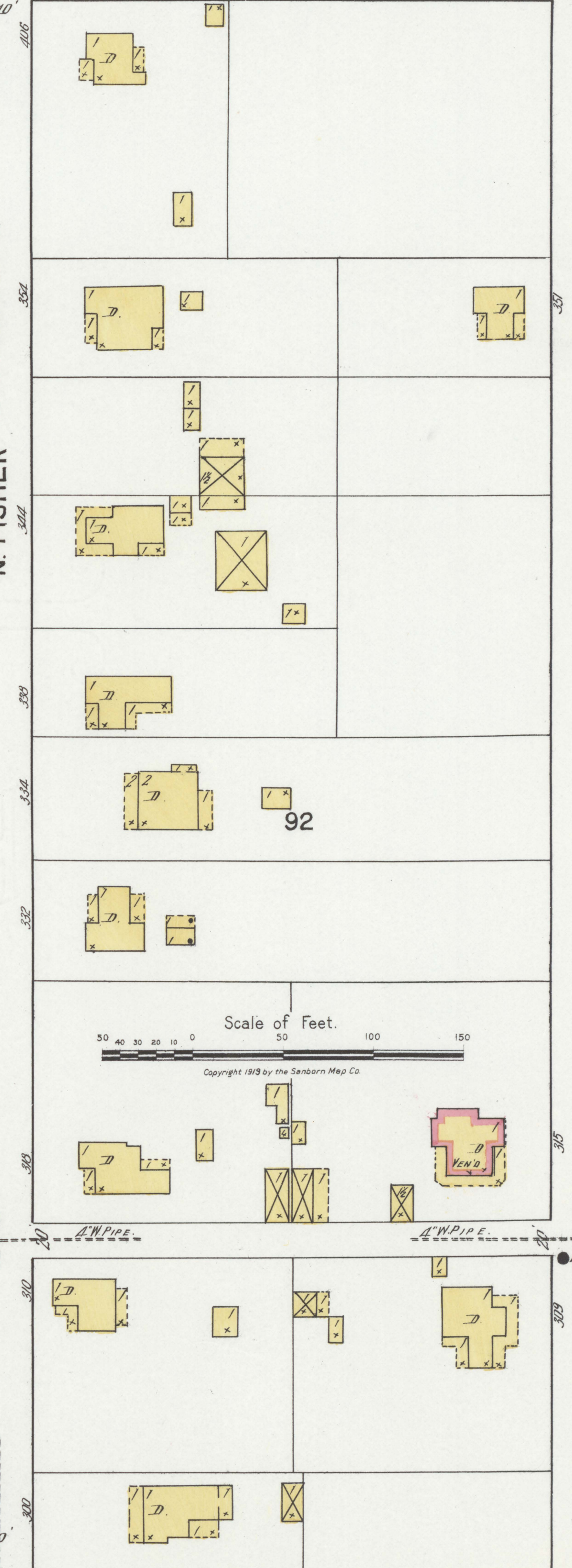
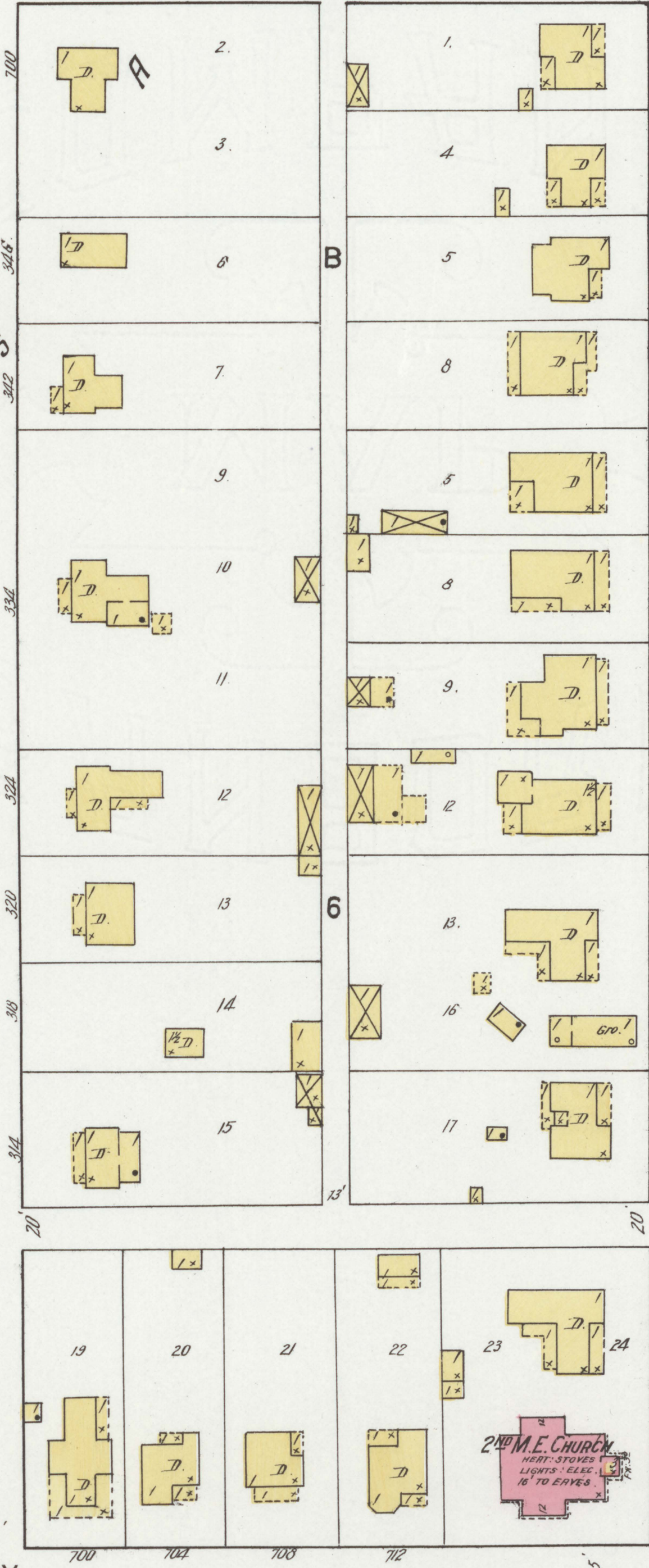
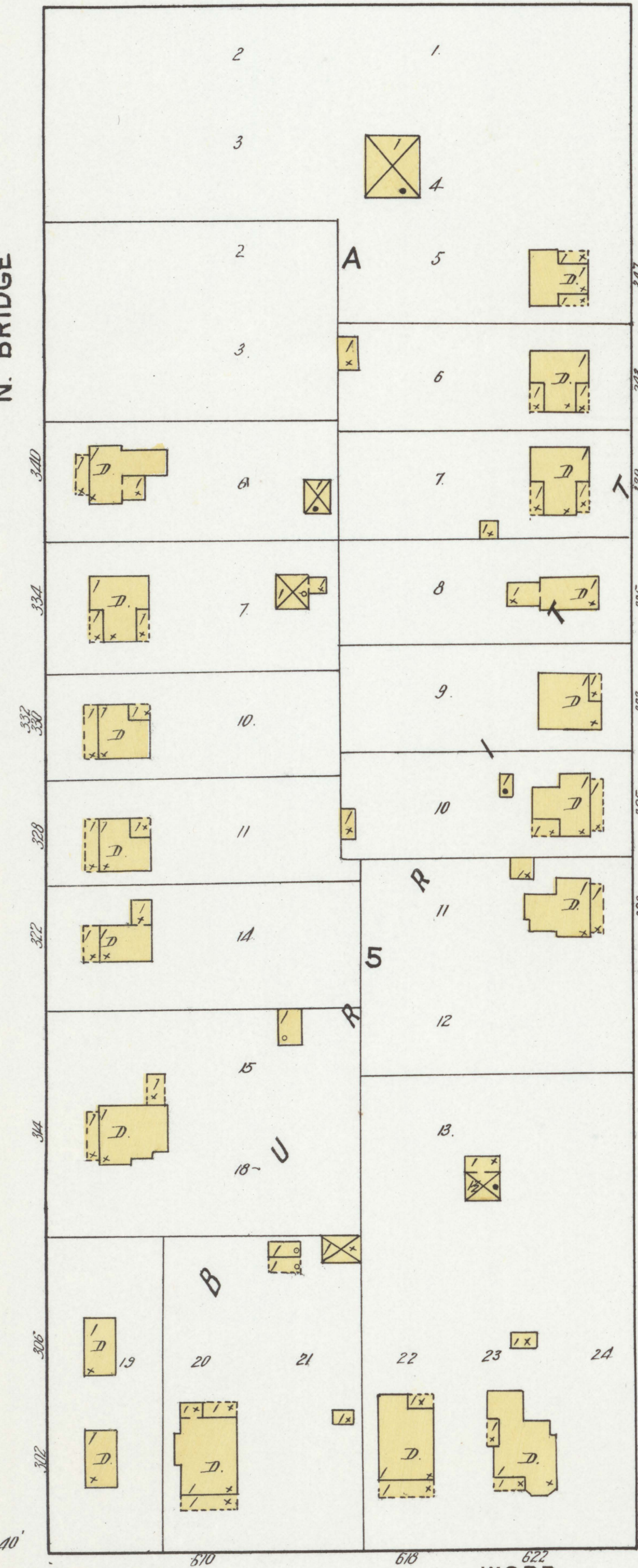
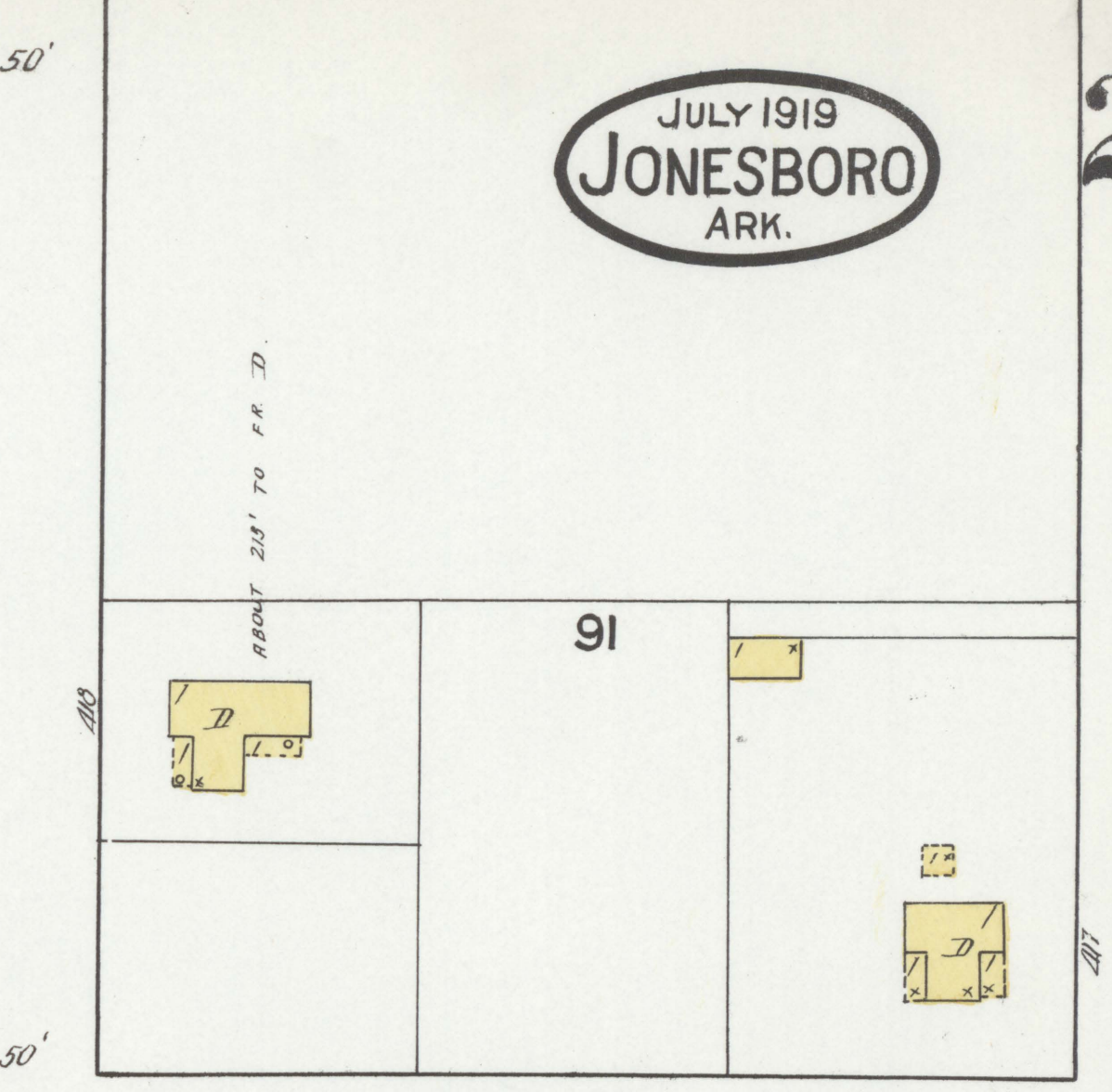
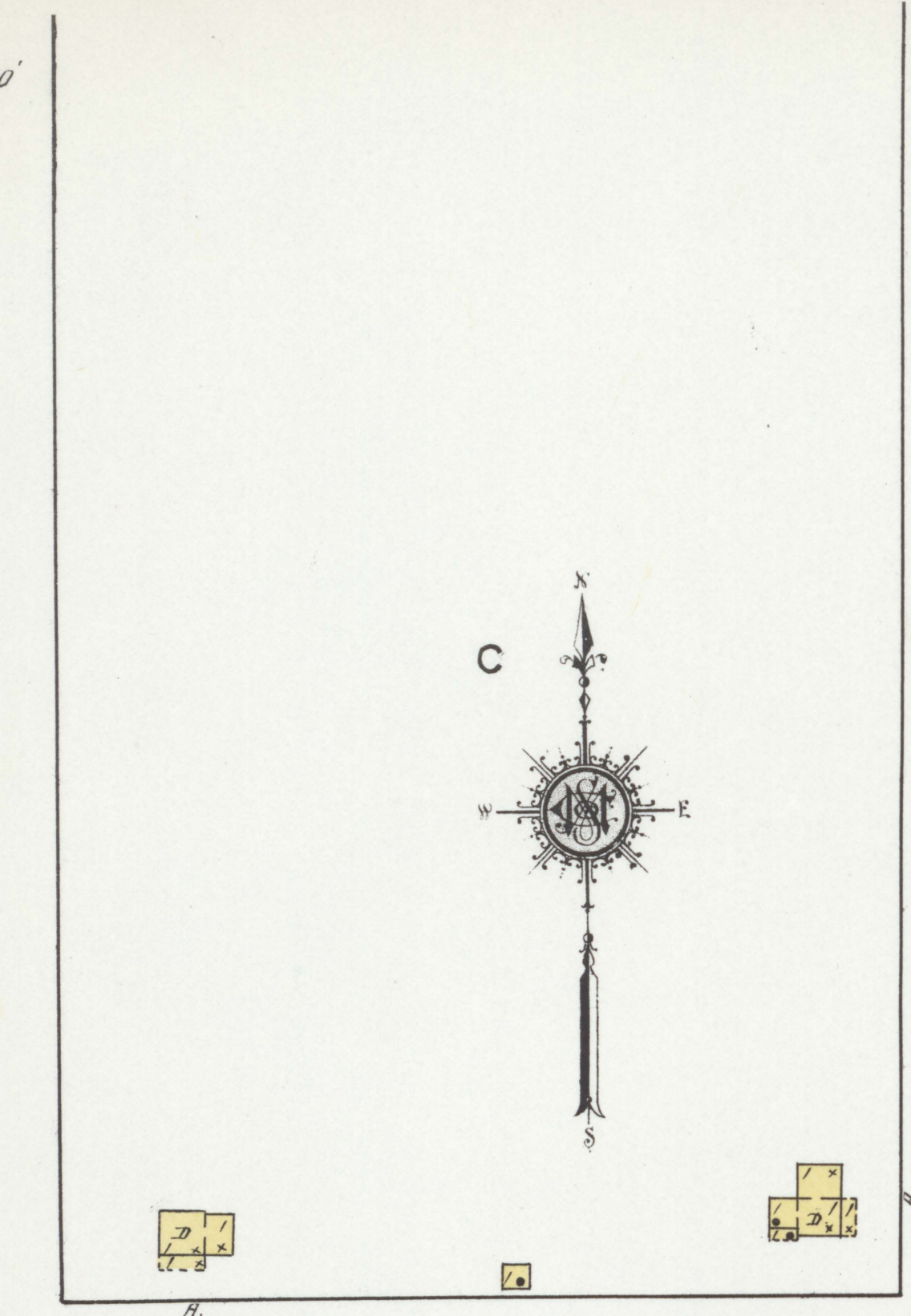
AV.

5

Scale of Feet.



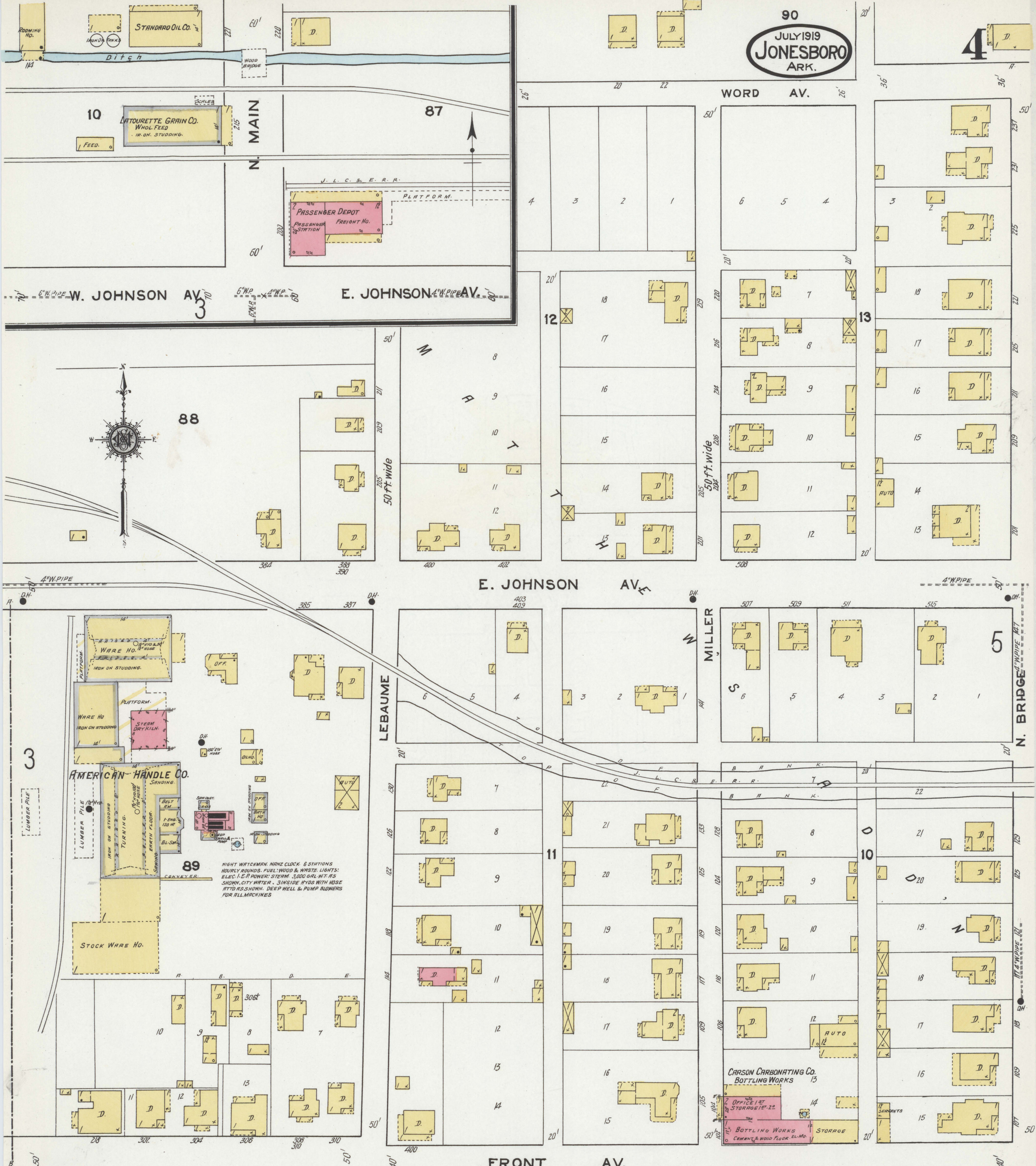
Copyright 1919 by the Sanborn Map Co.









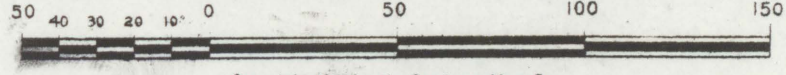


NIGHT WATCHMAN, NARX CLOCK, 6 STATIONS  
HOURLY ROUNDS, FUEL, WOOD & WASTE, LIGHTS;  
ELEC. I. E. P. POWER, STERN, 3,000 GAL. WT. AS  
SHOWN, CITY WATER, 3 INSIDE HYDS WITH HOSE  
ATTD AS SHOWN, DEEP WELL & PUMP BLOWERS  
FOR ALL MACHINES

CARSON CARBONATING CO.  
BOTTLING WORKS  
OFFICE / ST  
STORAGE SET. 22  
BOTTLING WORKS  
CEMENT & WOOD FLOOR, EL. MO.  
STORAGE

FRONT AV.

Scale of Feet.



ST. L. & S. F. R. R.



N. BRIDGE ST.

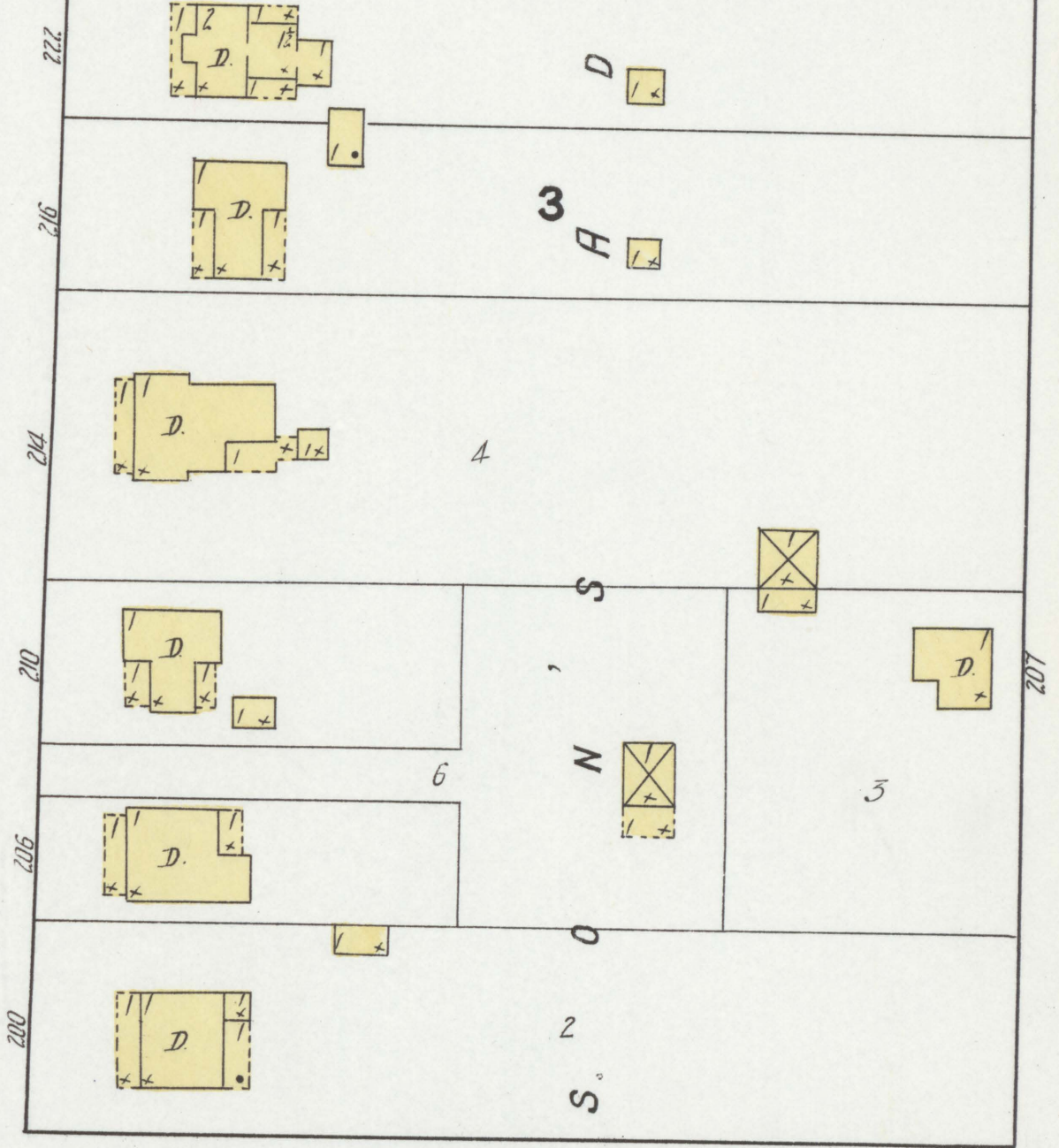
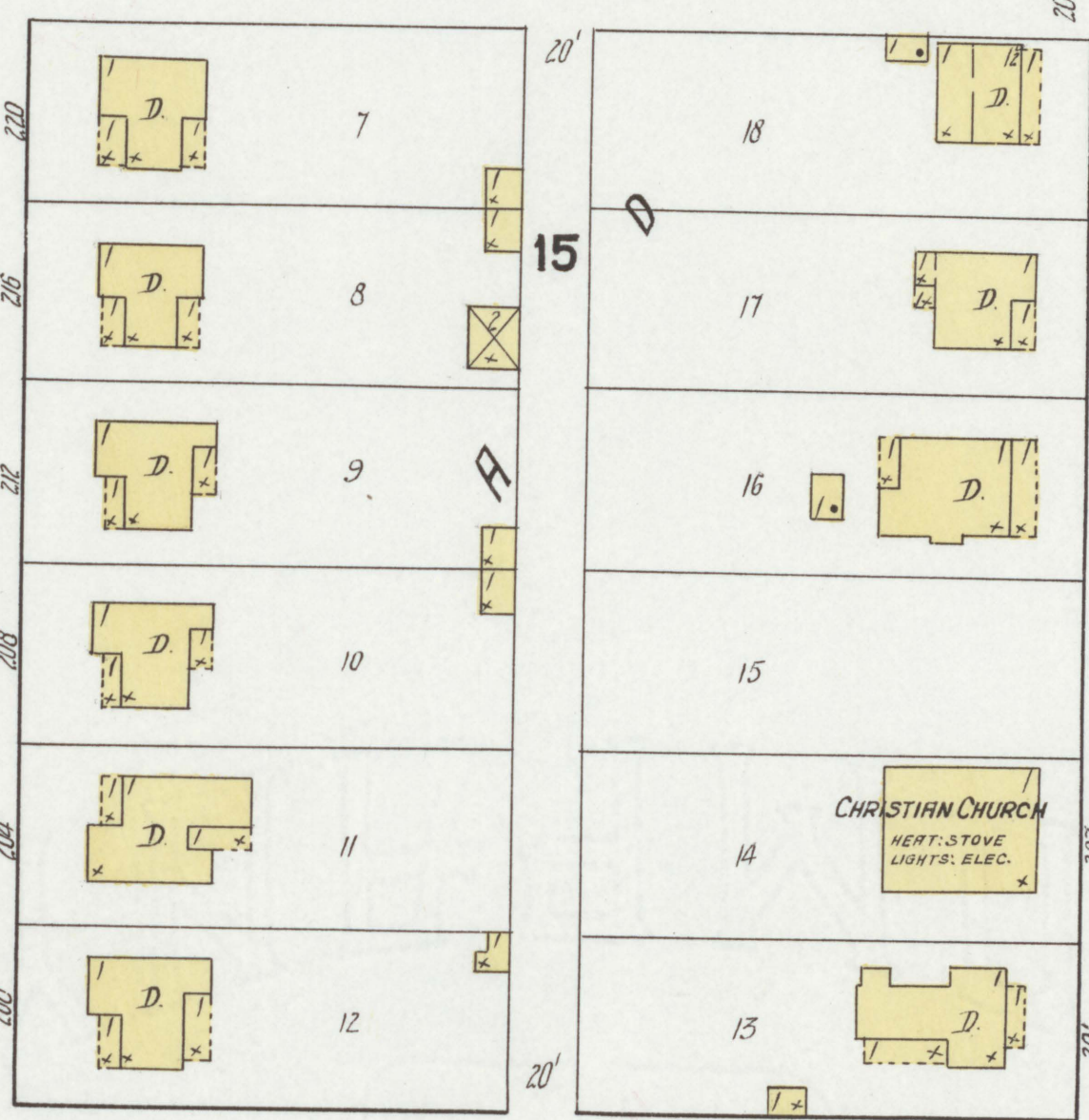
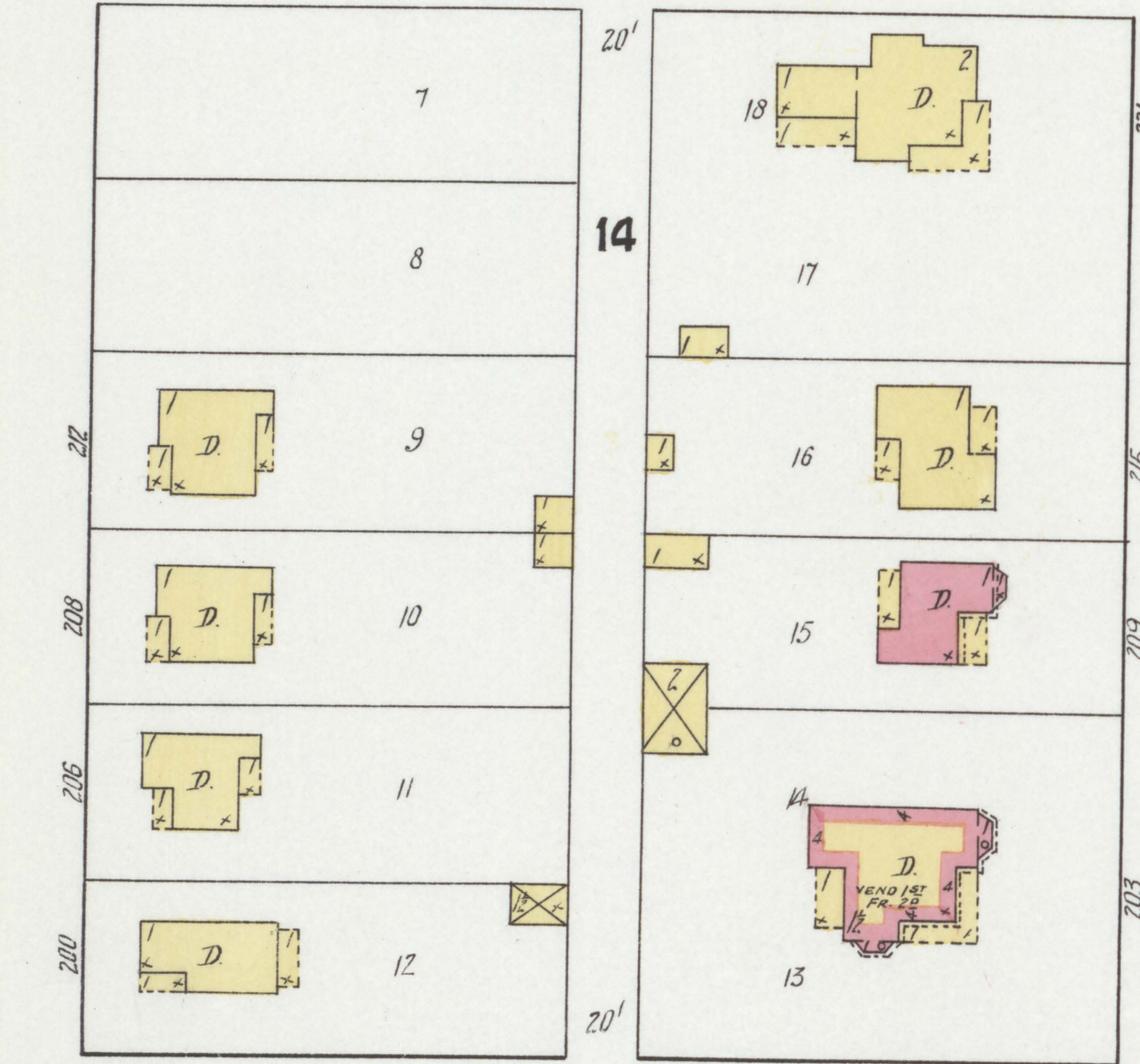
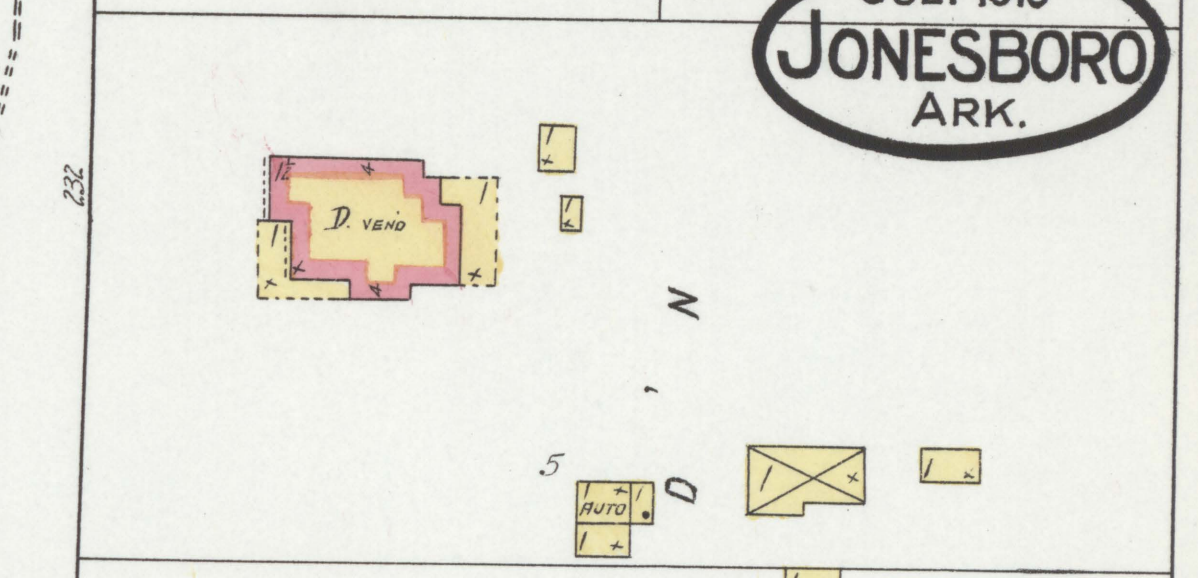
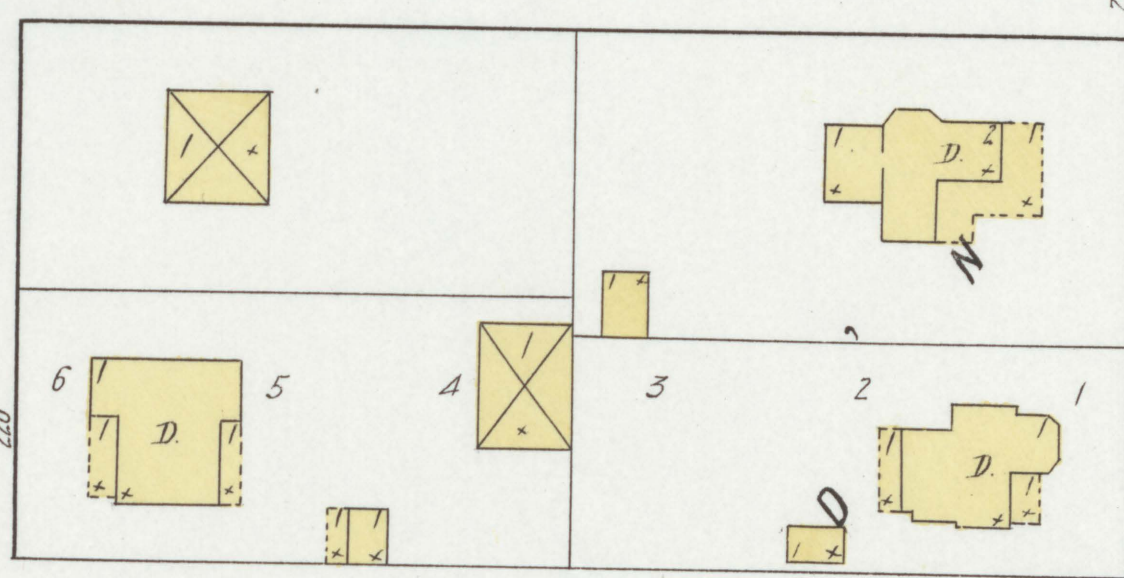
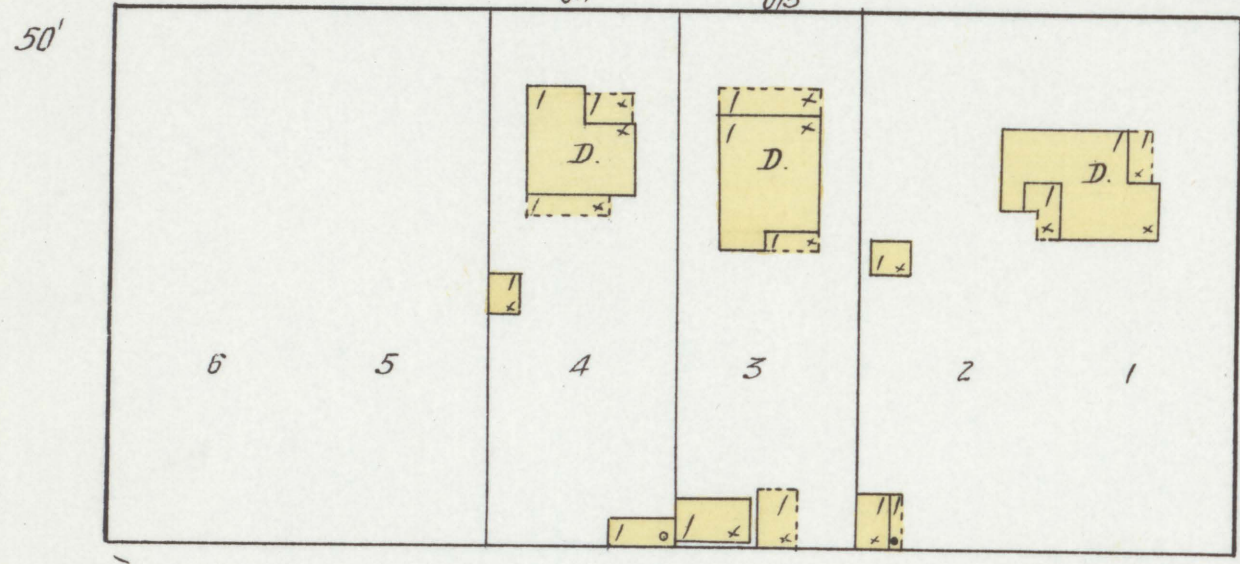
2

5

JULY 1919  
JONESBORO  
ARK.

WORD AV.

AV.

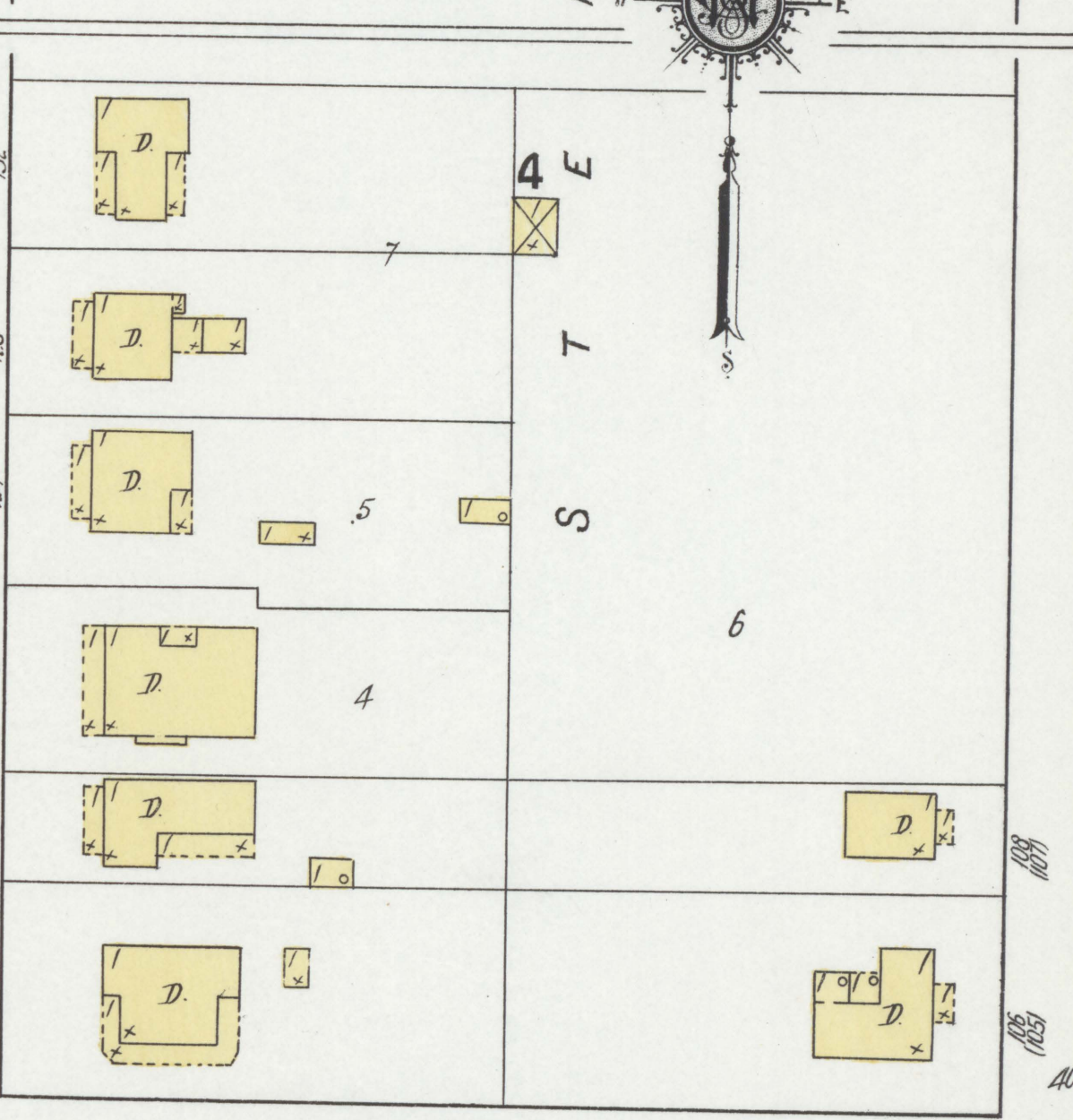
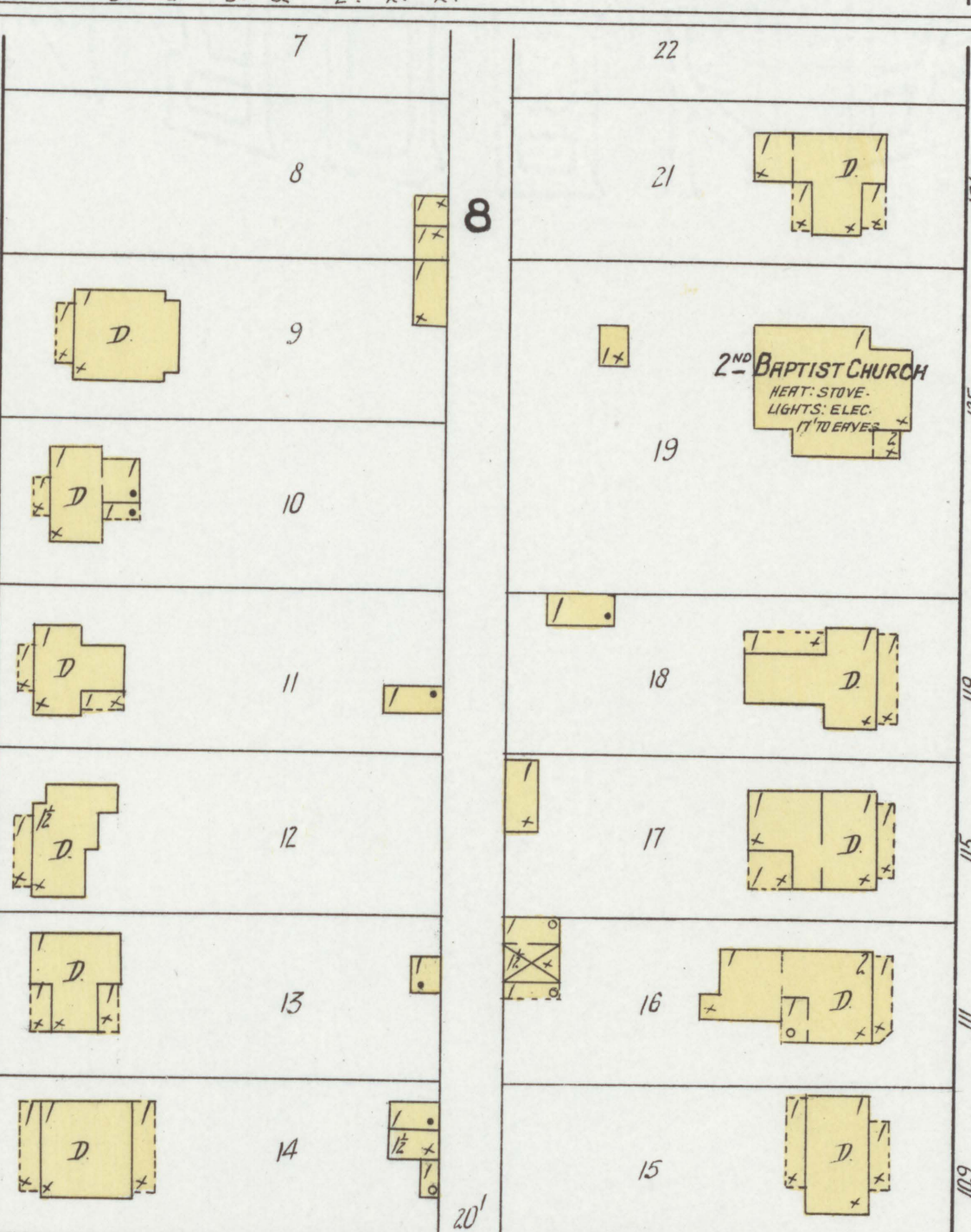
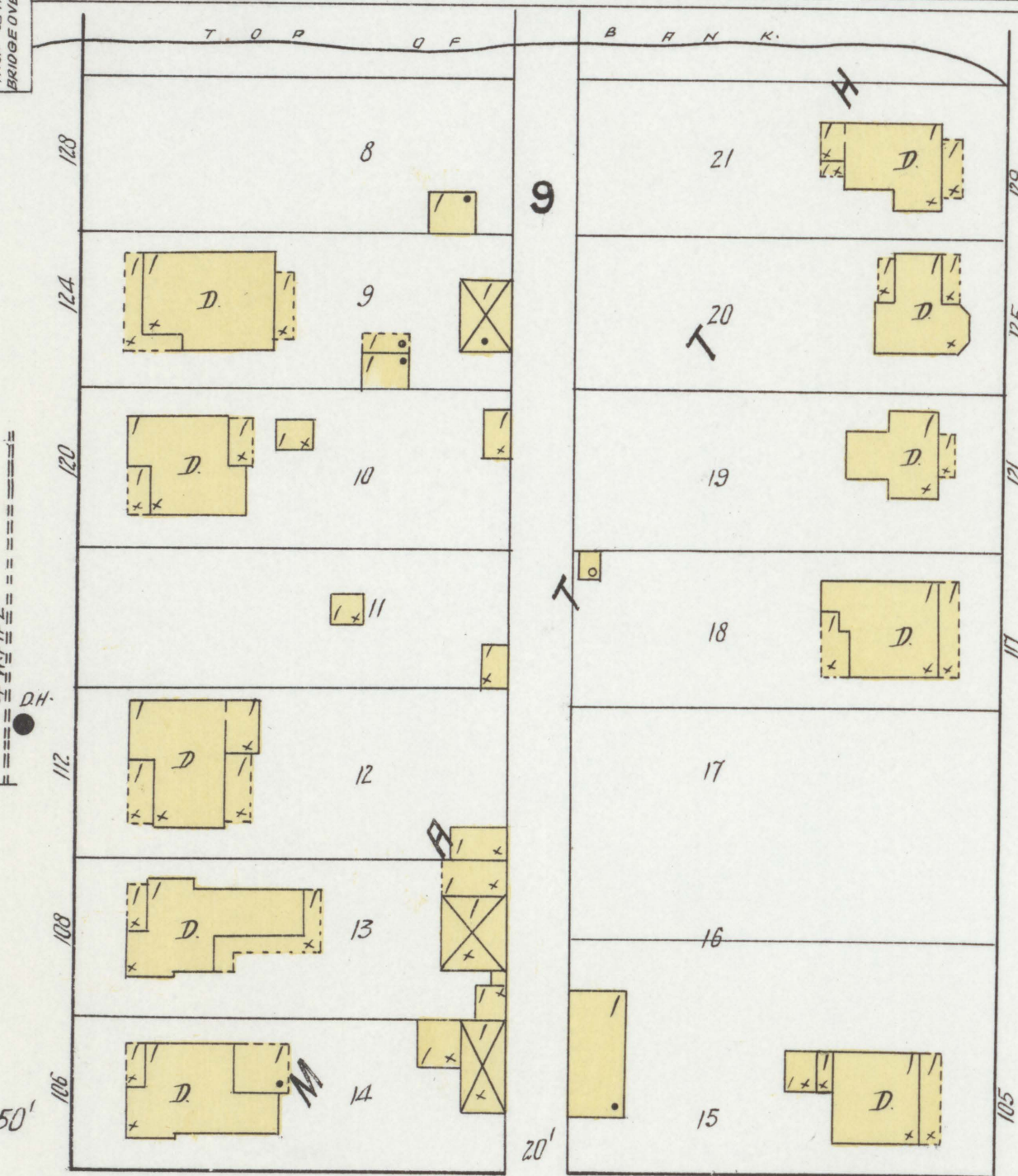
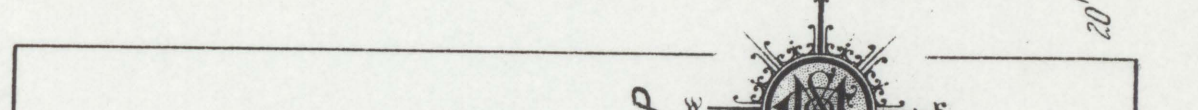
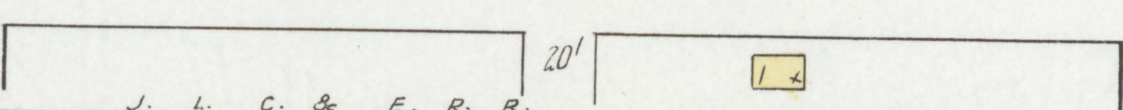
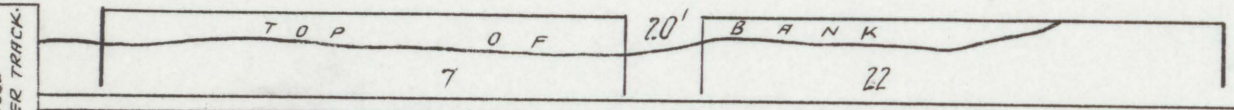
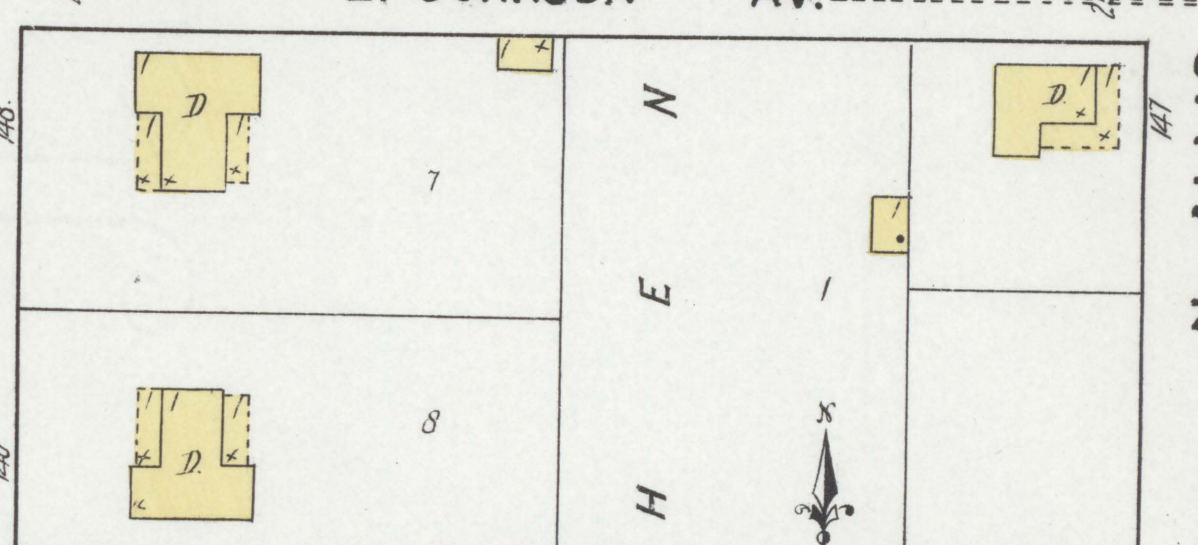
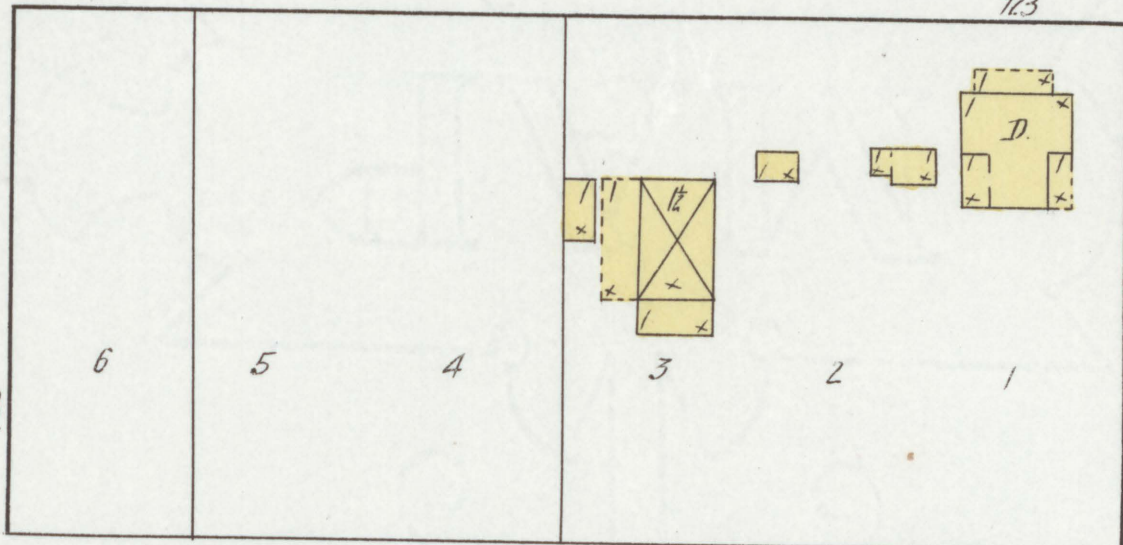
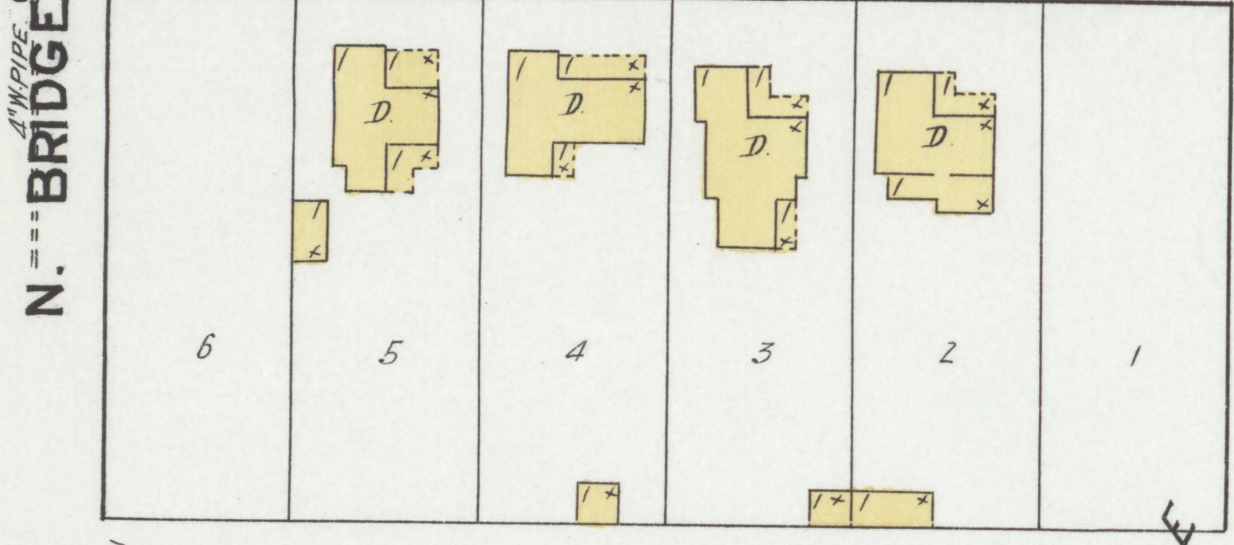


E JOHNSON AV.

AV.

E. JOHNSON AV.

AV.

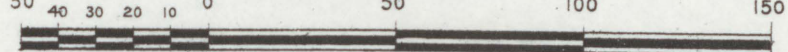


FRONT AV.

AV.

FRONT AV.

Scale of Feet.



Copyright 1919 by the Sanborn Map Co.



GAY OIL CO.

J. L. C. & E. R. R.

SUPPLY HD.  
J. L. C. & E. R. R.

WOODEN BRIDGE  
OVER TRACK

N. BRIDGE

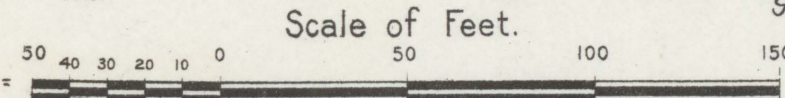
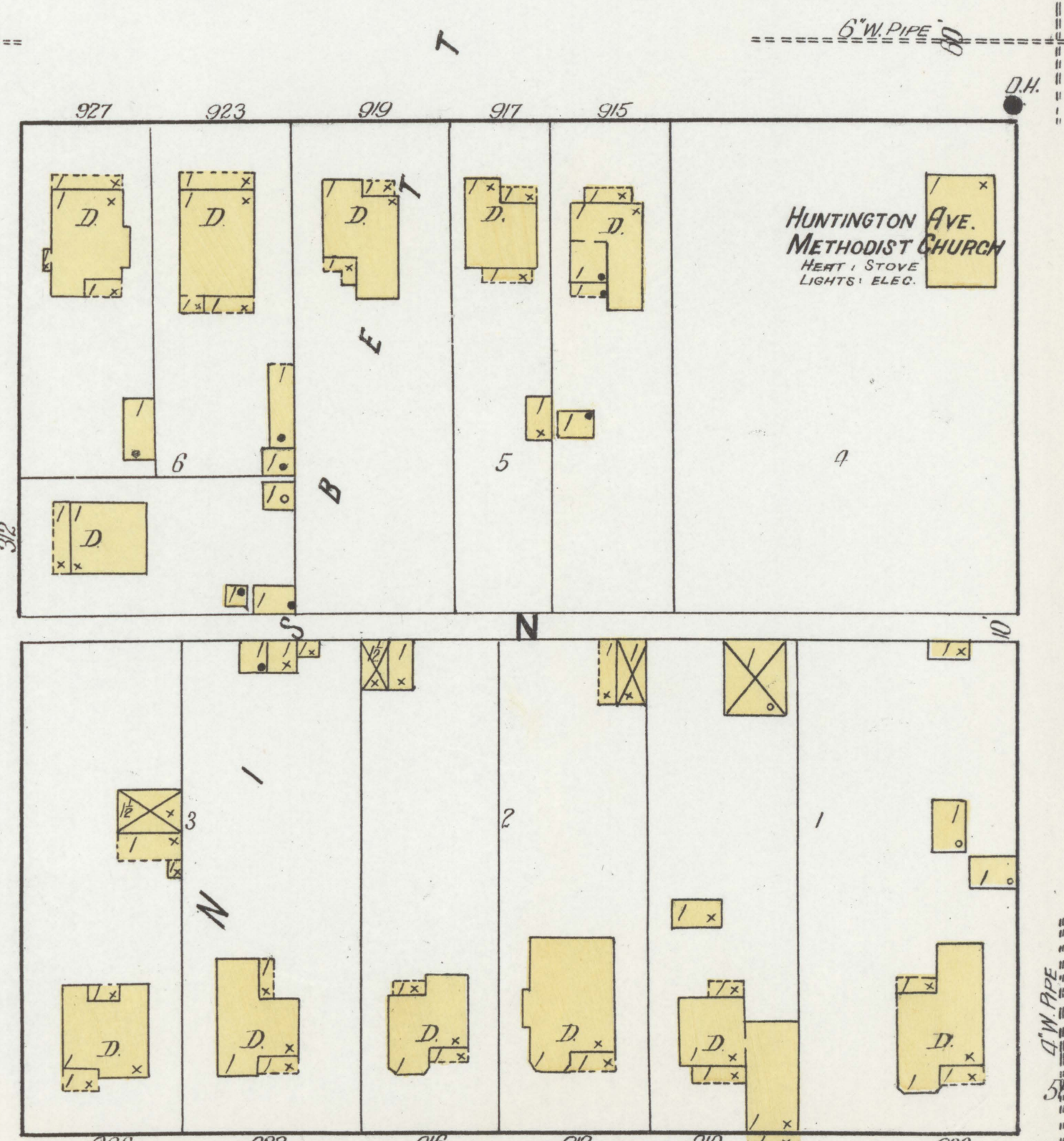
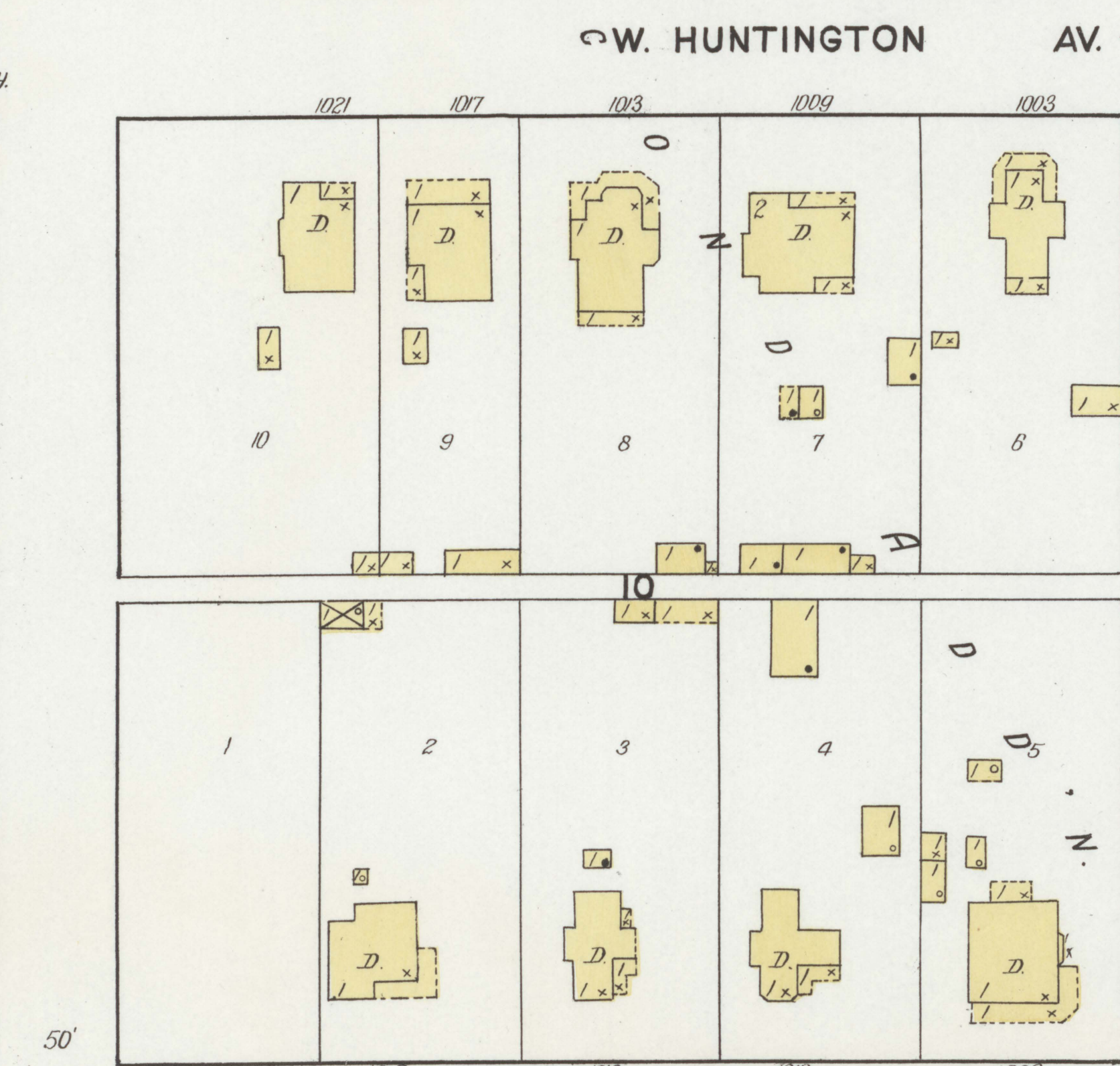
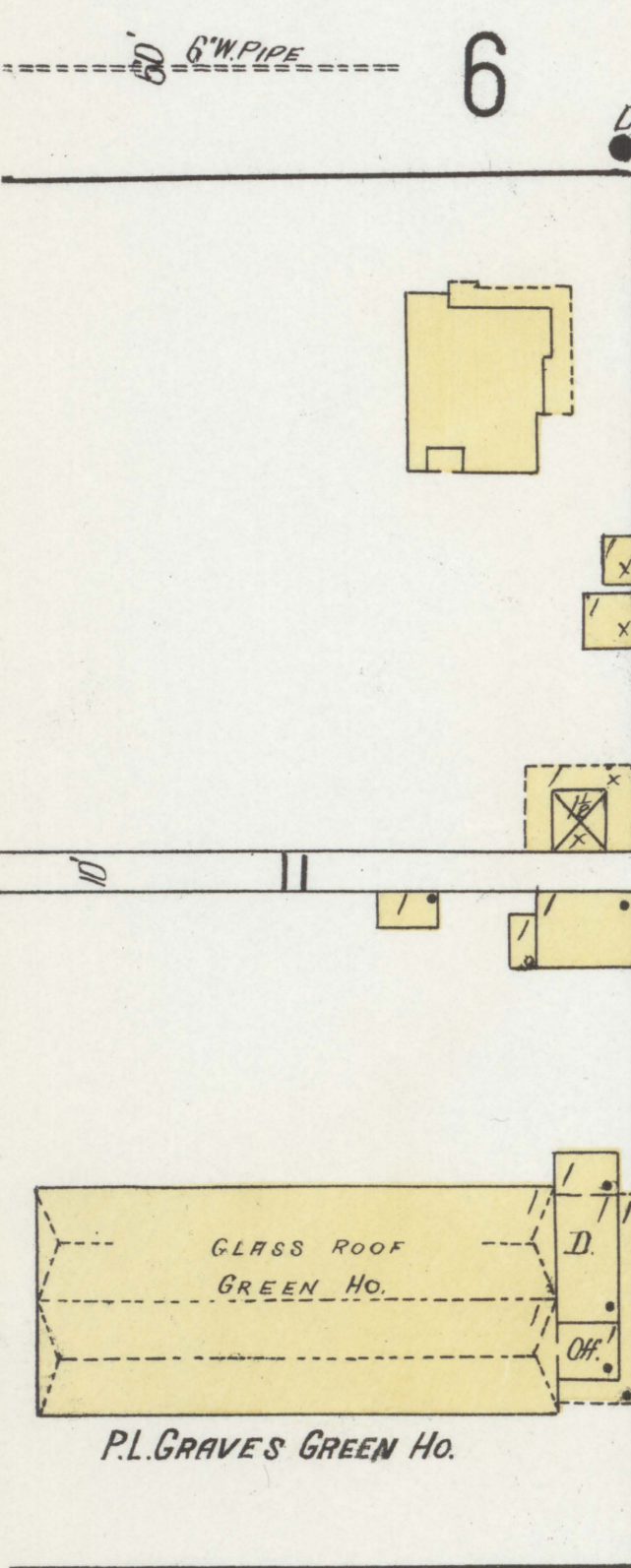
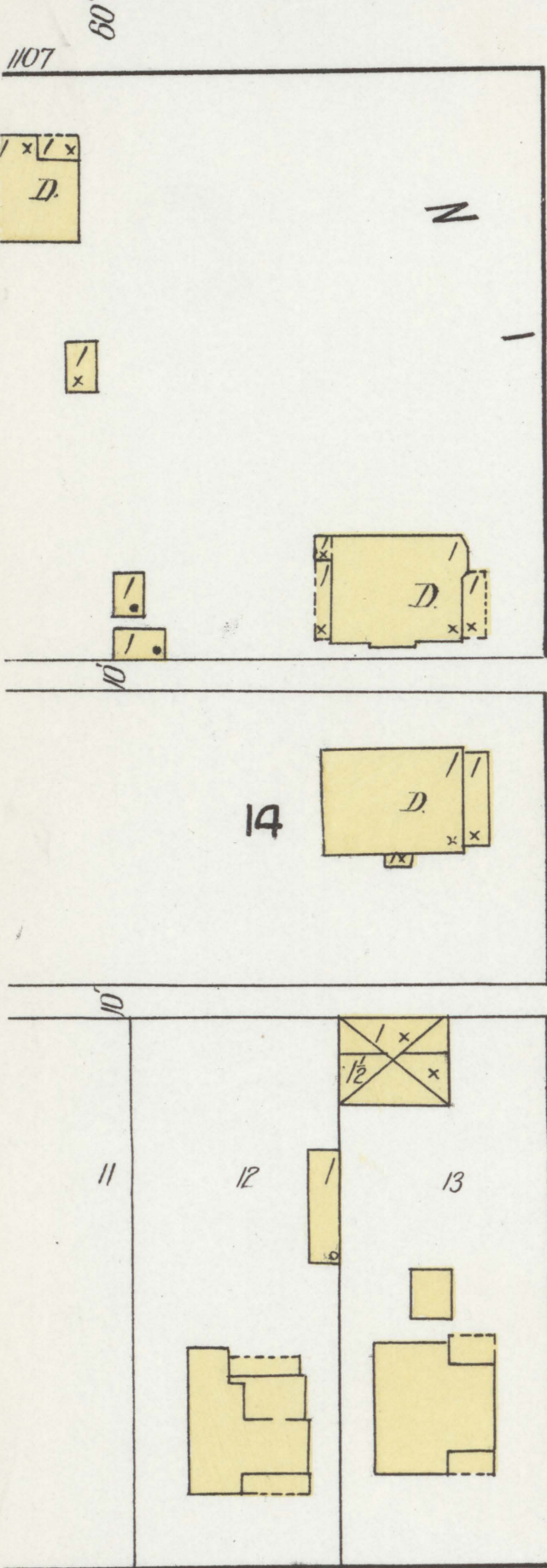
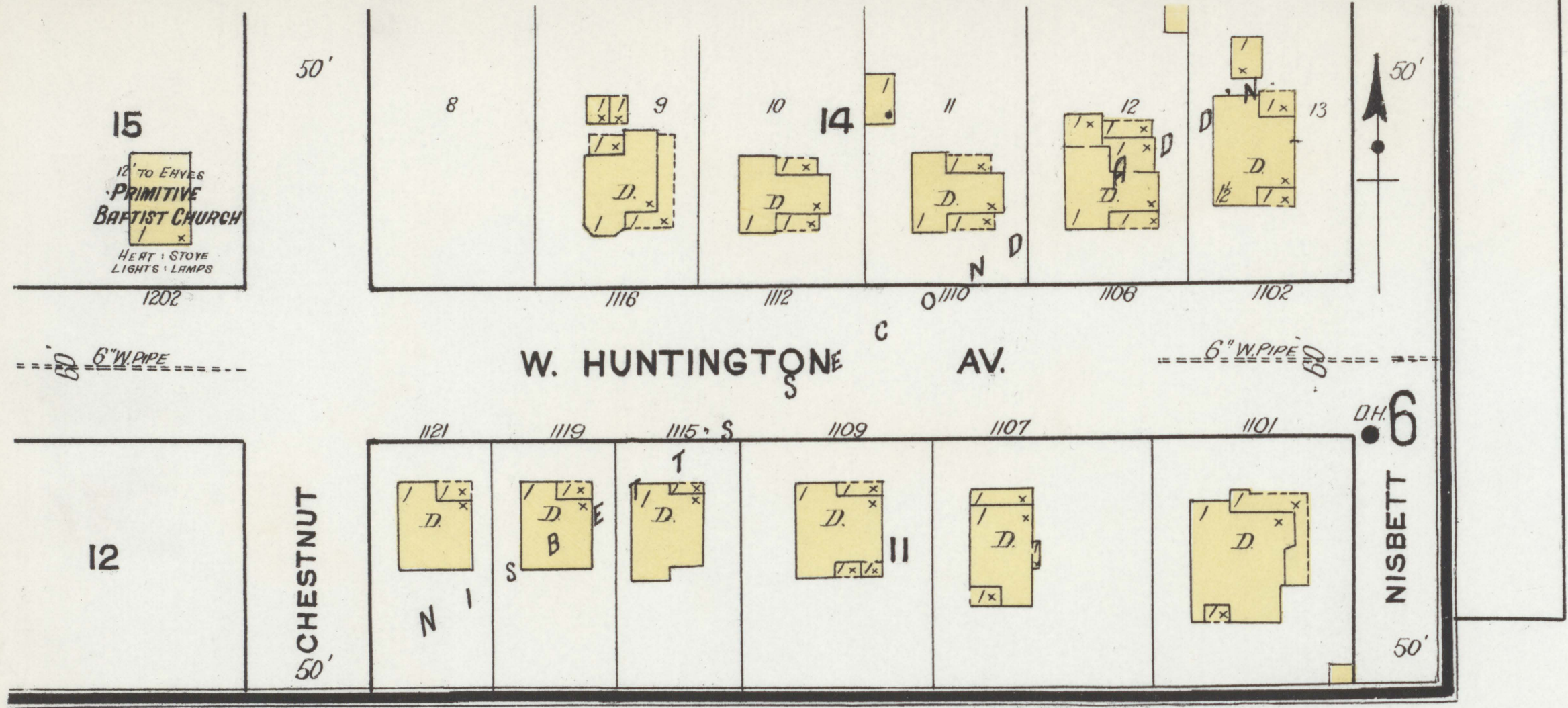
W. DRAKE

N. FISHER

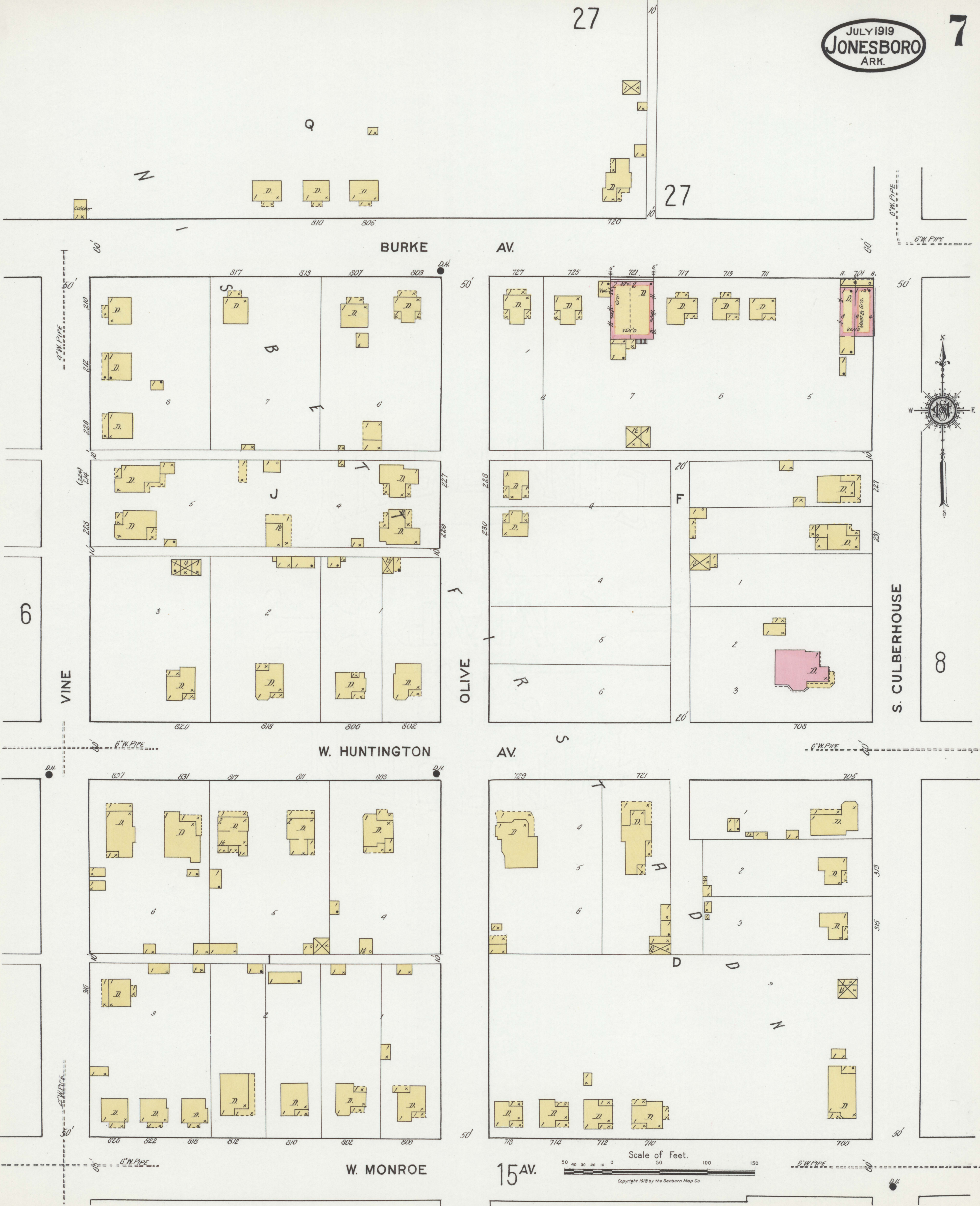
N. ALLIS

N O E X P O S U R E









BURKE AV.

AV.

VINE

OLIVE

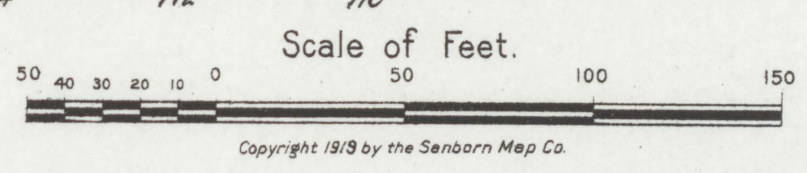
S. CULBERHOUSE

W. HUNTINGTON

AV.

W. MONROE

15 AV.



Copyright 1919 by the Sanborn Map Co.





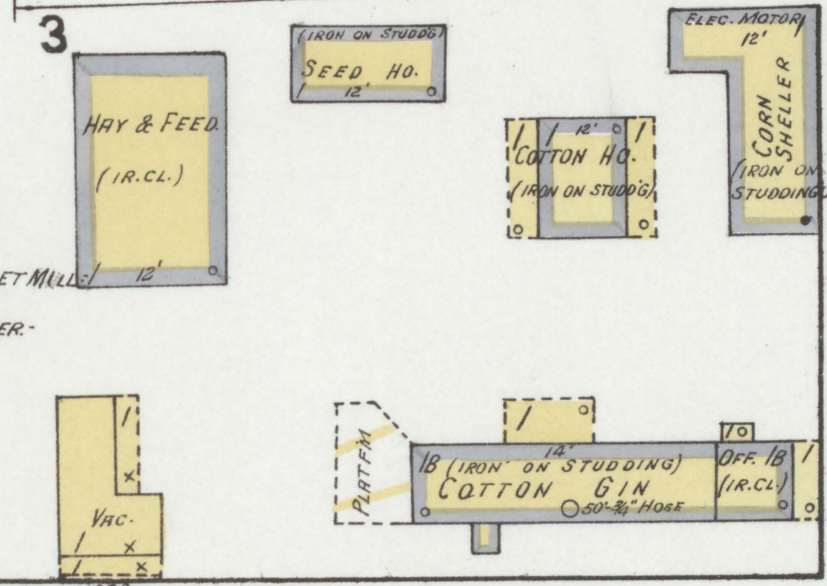
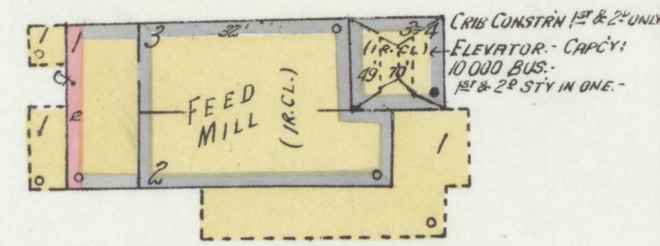
27

### FARMER'S MILL & GIN CO. FEED MILL, ELEVATOR & COTTON GIN.

N.O. WATCHMAN - POWER - ELEC. - 15 ELEC. MOTORS 1 HP TO 75 HP.  
LIGHTS - ELEC. - HEAT - STOVE IN OFFICE ONLY - CITY WATER - 50" DIA.  
HOSE IN COTTON GIN.

**FEED MILL MACH'Y.**  
1ST FLR. - 1-2 HIGH FEED ROLL - 1-3 HIGH MEAL ROLL - 1 MIDGET MILL  
2ND FLR. - 1-DOUBLE SCOURING MACHINE  
3RD FLR. - 2-CORN CLEANERS - 1-WHEAT CLEANER - 1-MEAL BOLTER  
1-ALSOP BLEACHER

**ELEVATOR MACHINERY.**  
1-RECEIVING SEPARATOR & 1-AUTO. SCALES ON TOP FLR.



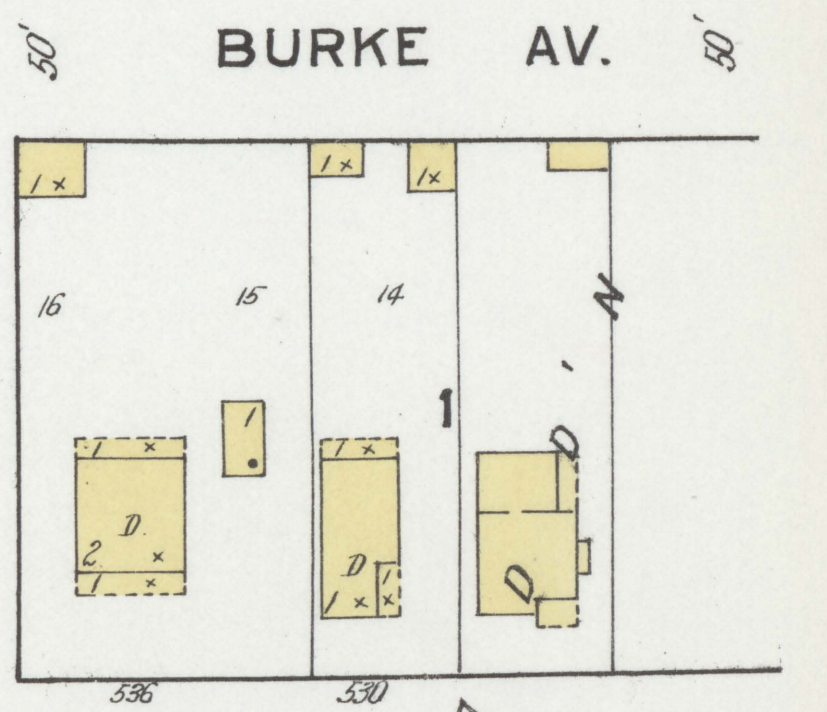
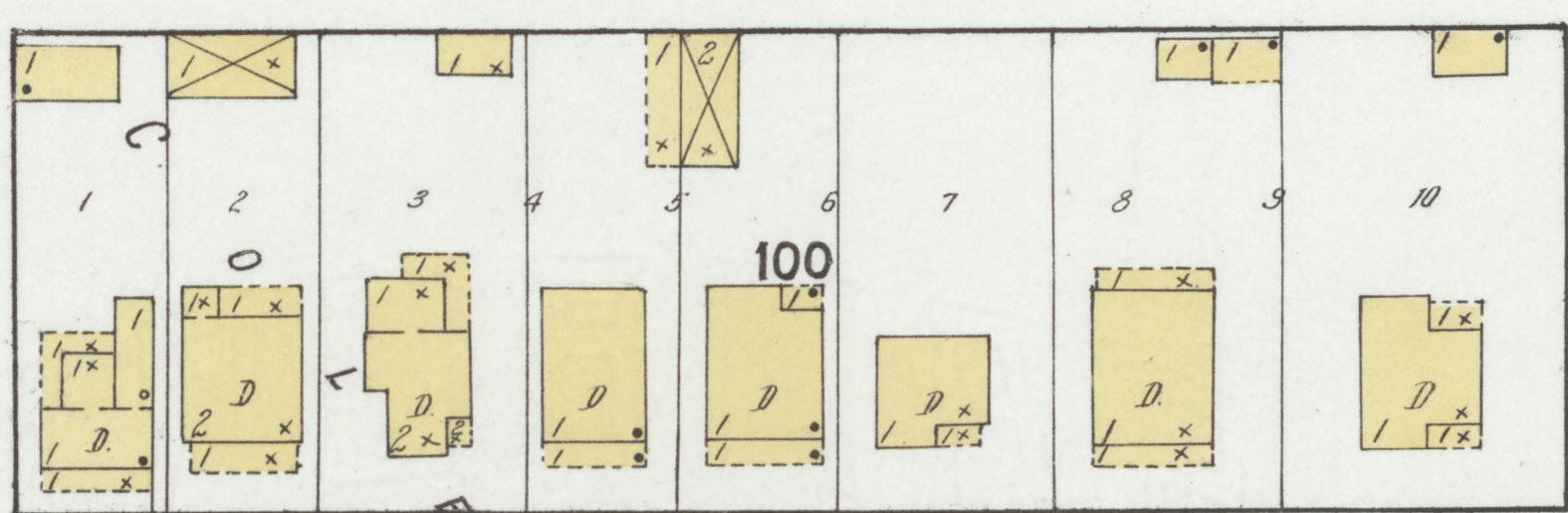
STOCK YARD

8

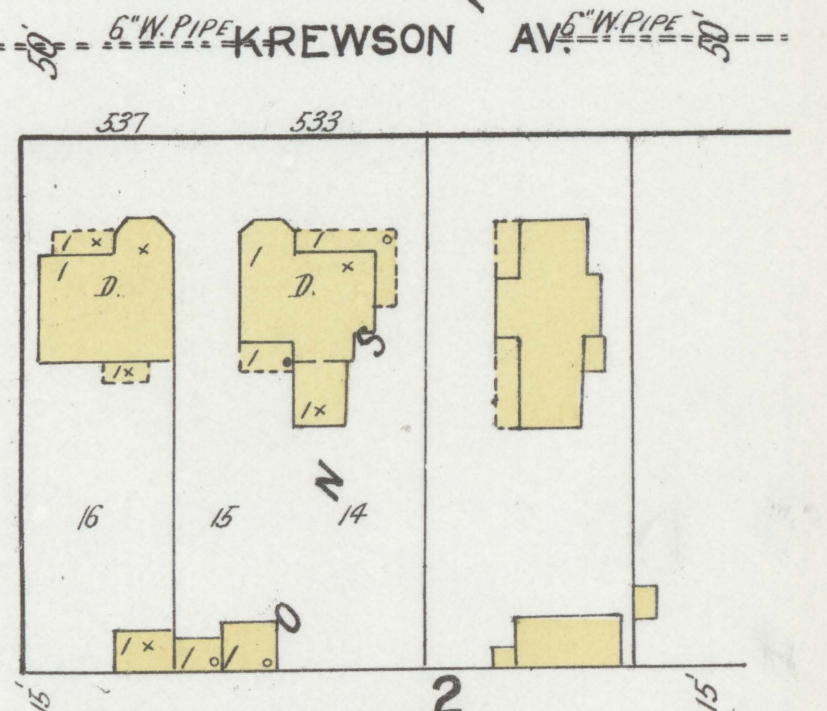
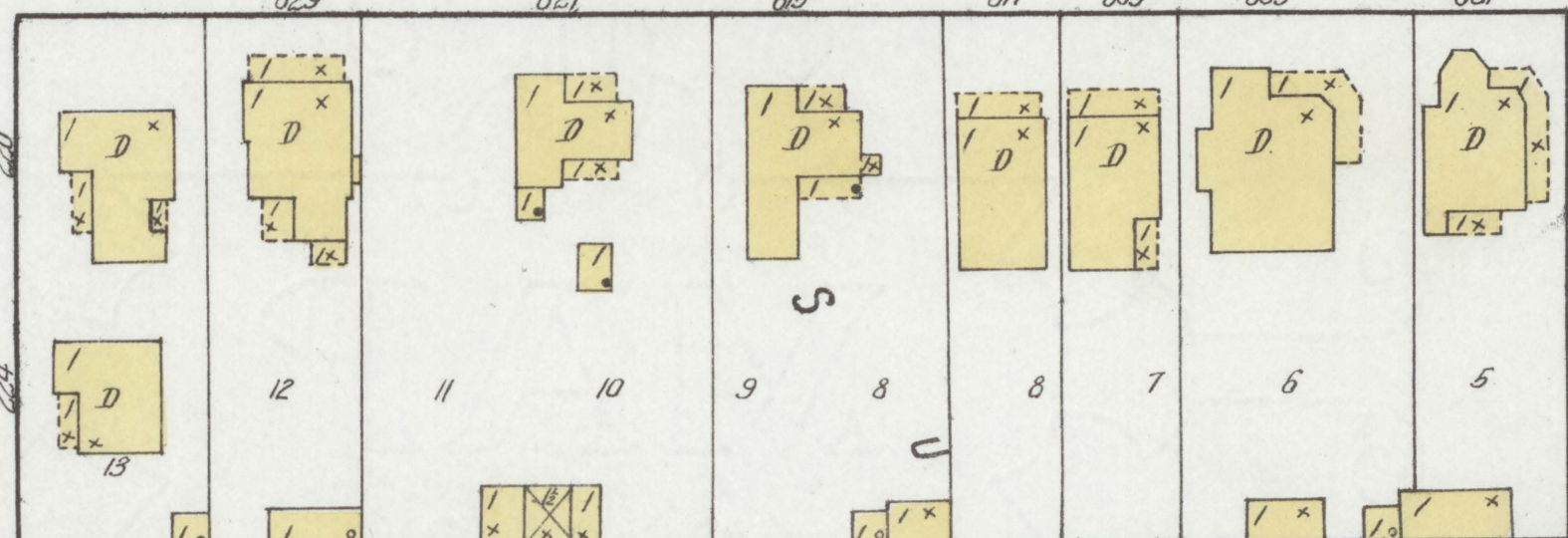
JULY 1919

**JONESBORO**  
ARK.

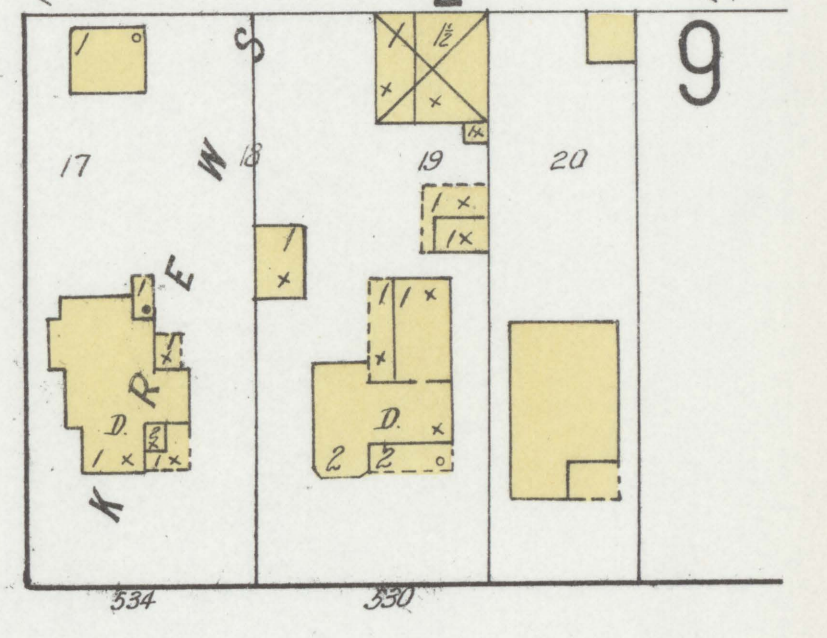
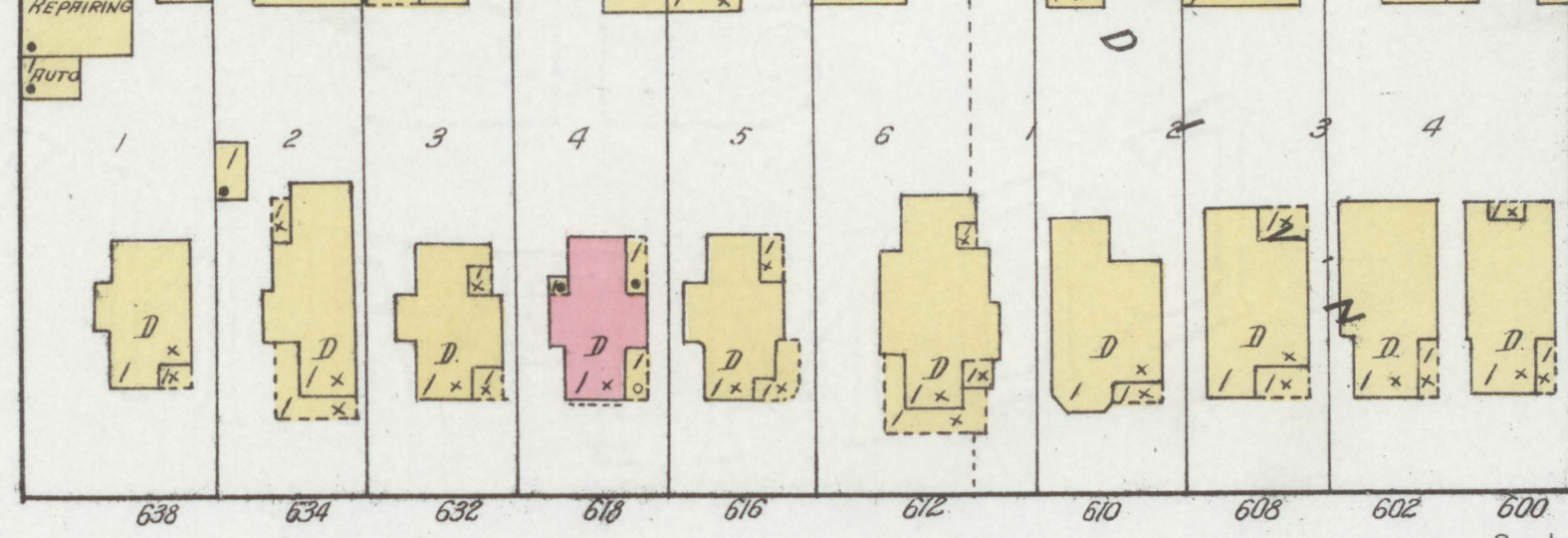
### BURKE AV.



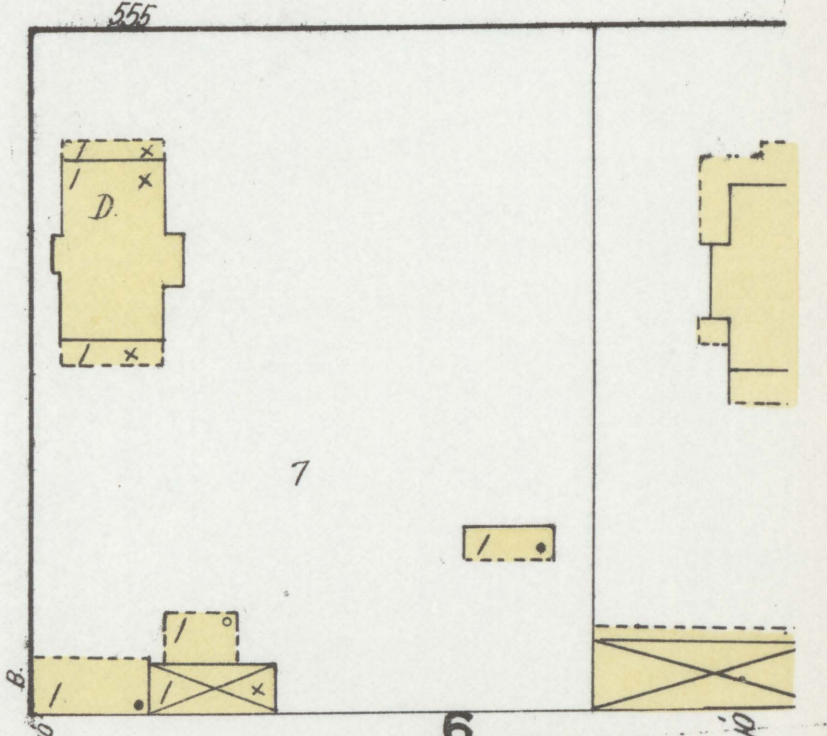
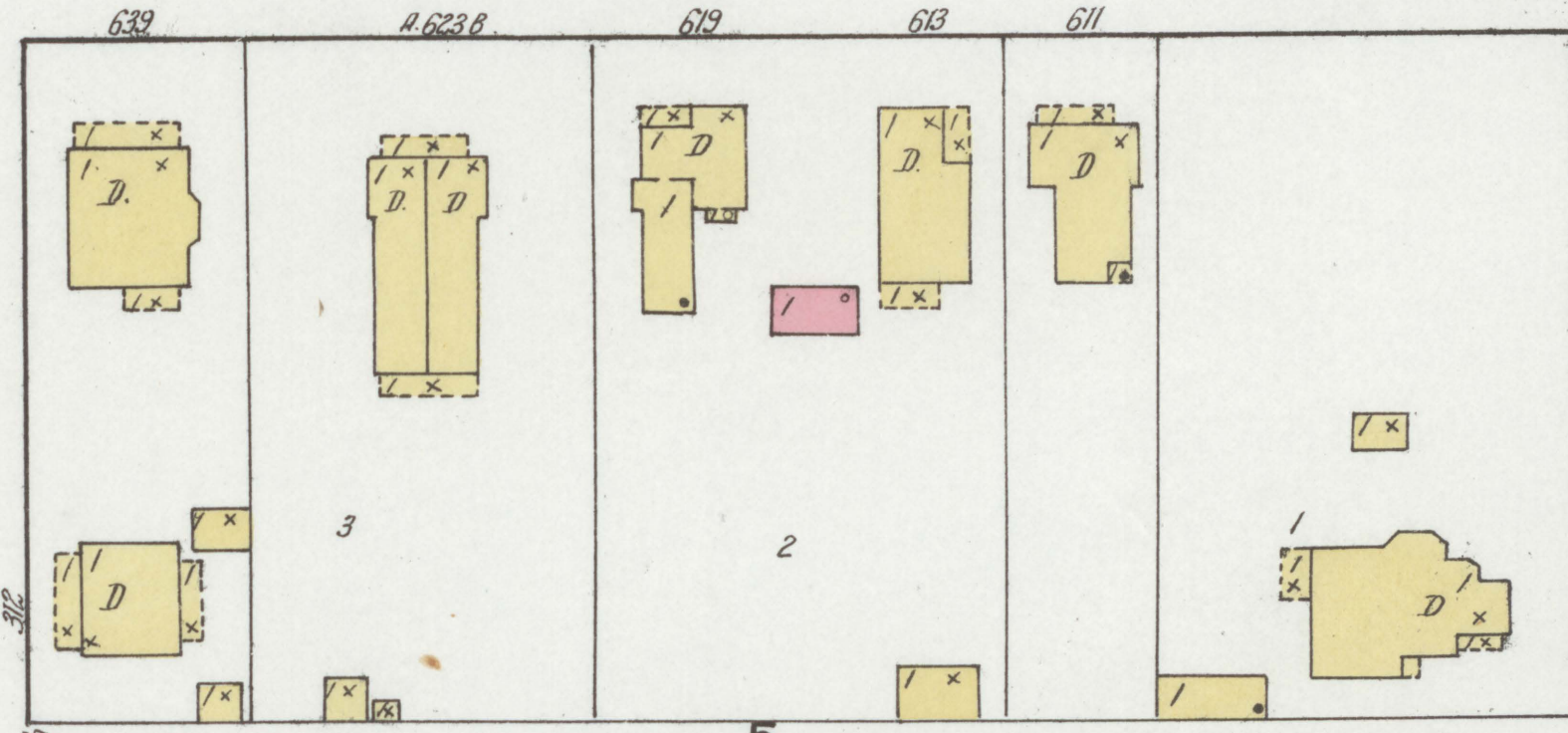
### KREWSON AV.



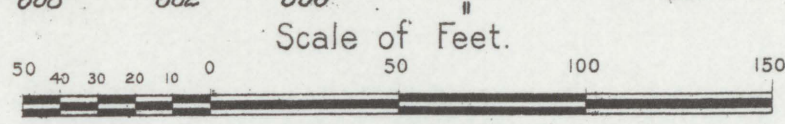
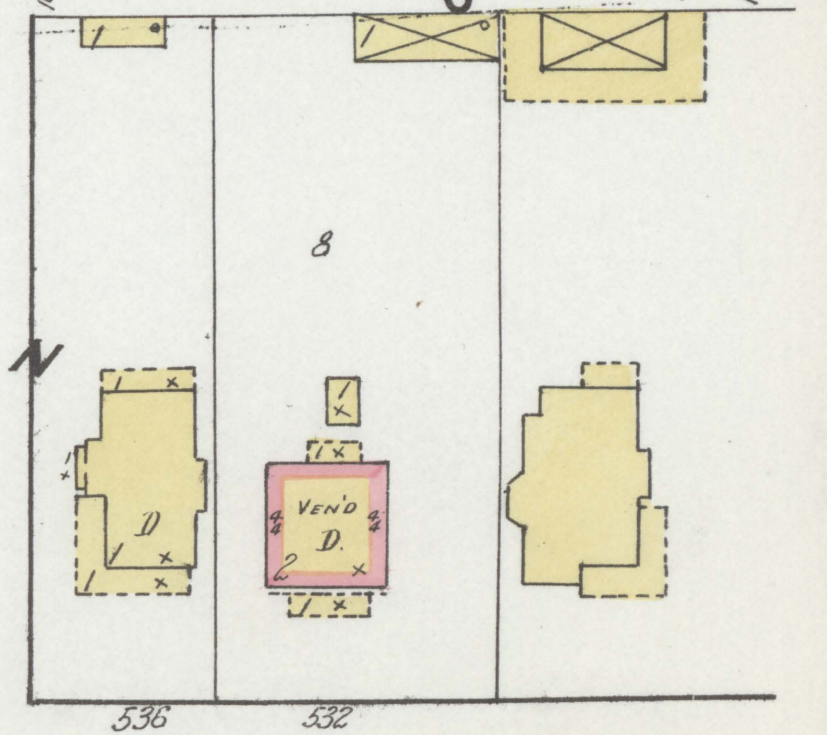
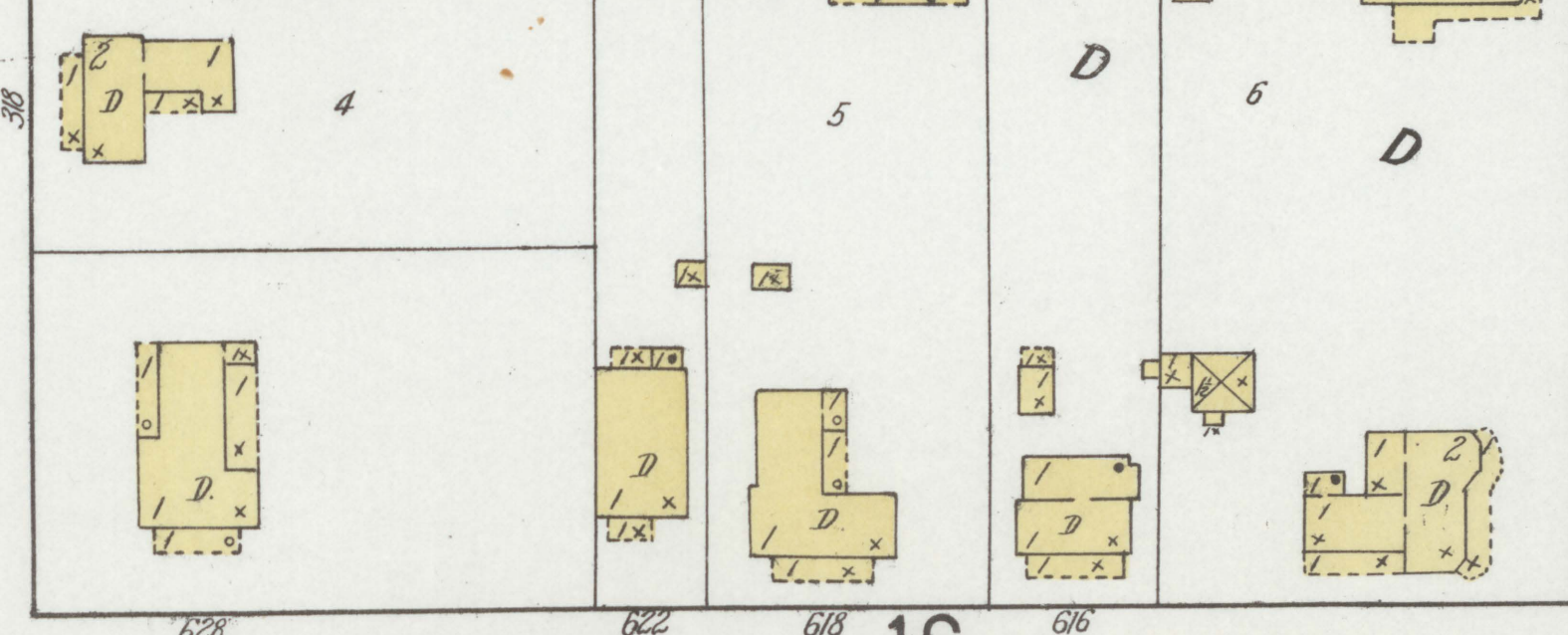
### FLINT



### W. HUNTINGTON AV.



### W. MONROE AV.

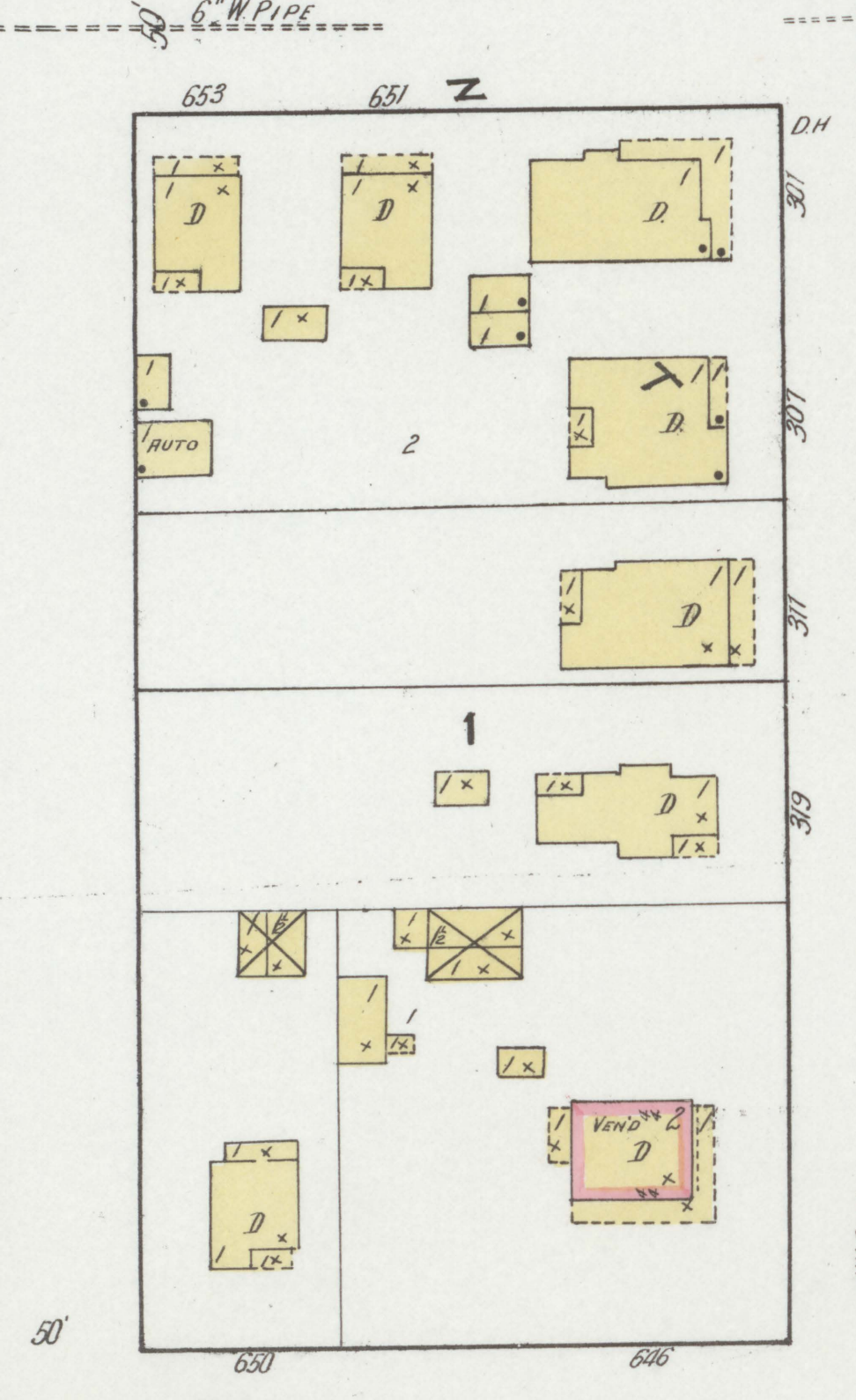
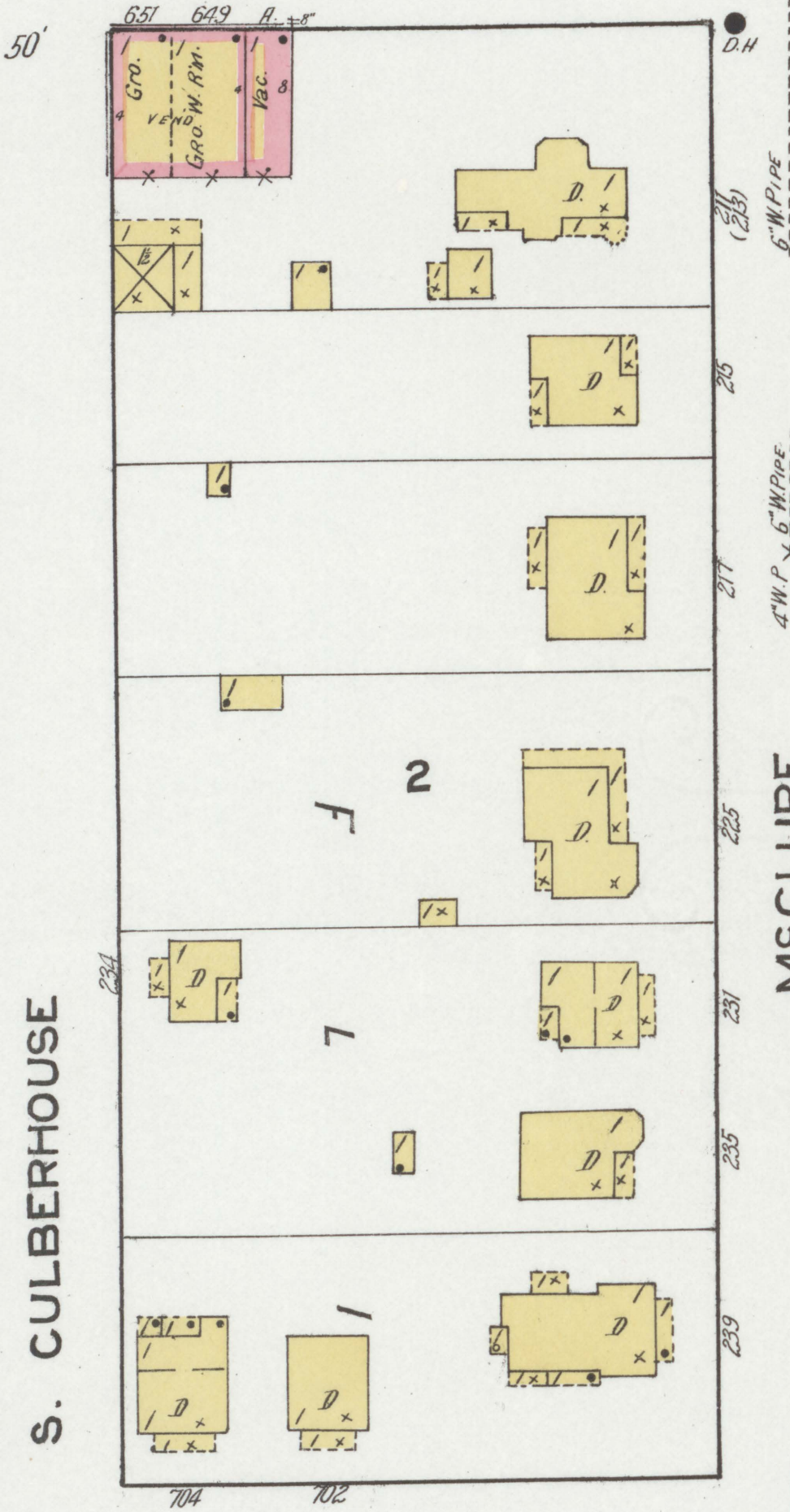


S. CULBERHOUSE

MECLURE

FLINT

W. MONROE AV. 16



7

50'

50'

60'

50'

50'

60'

60'

60'

50'

50'

50'

50'

50'

50'

50'

50'

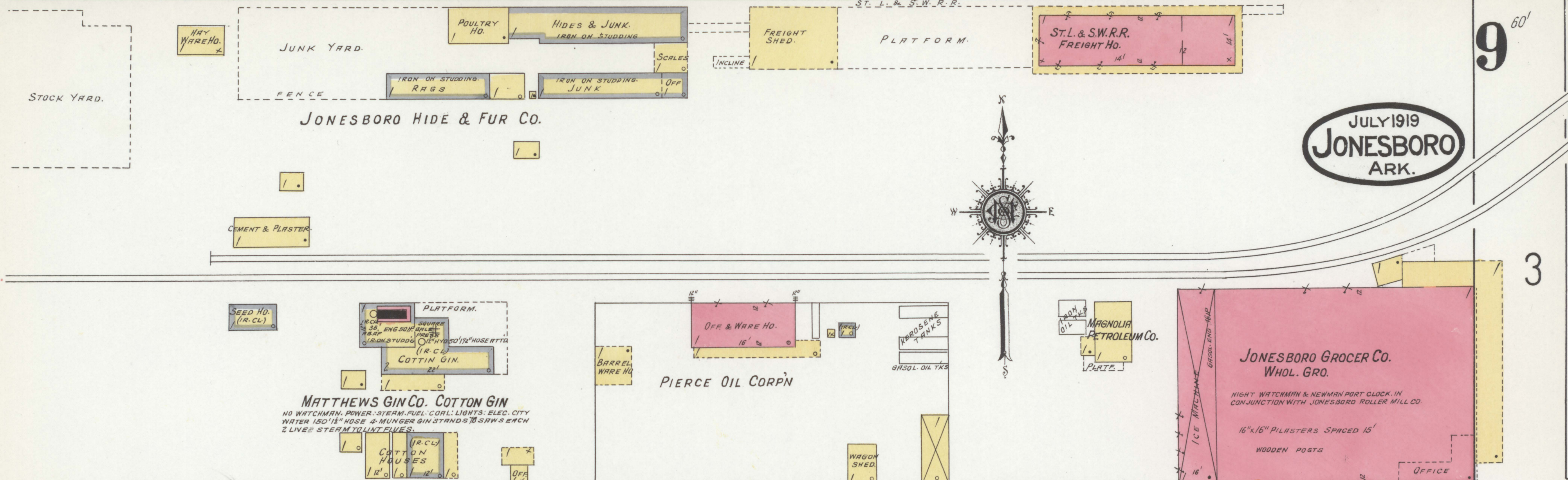
50'

50'

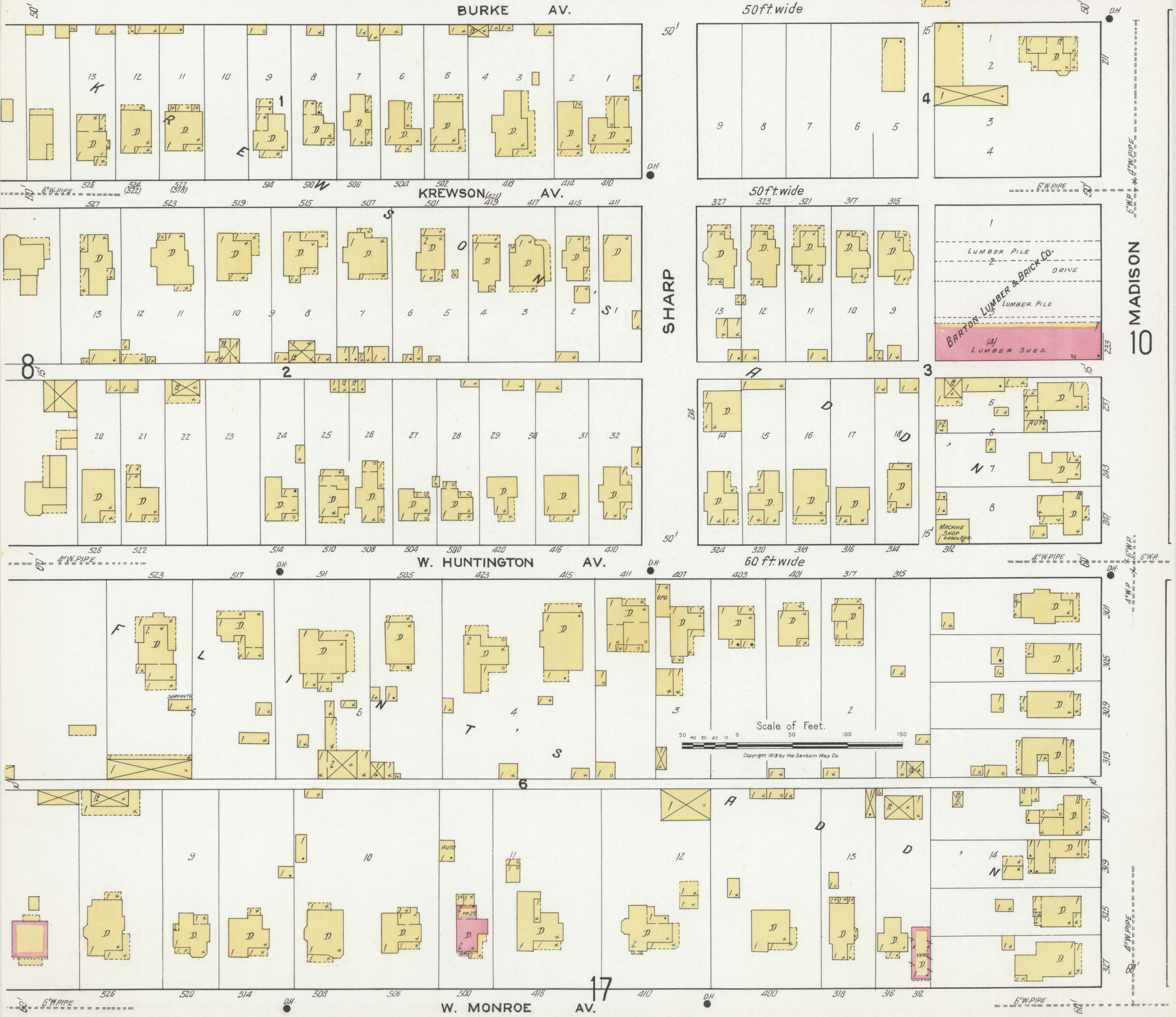
50'

50'



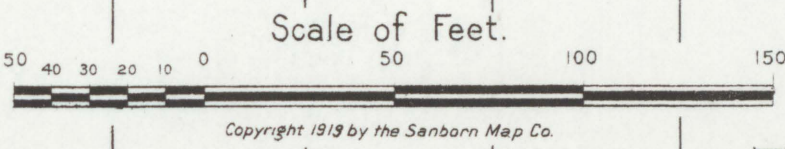


JULY 1919  
**JONESBORO**  
 ARK.



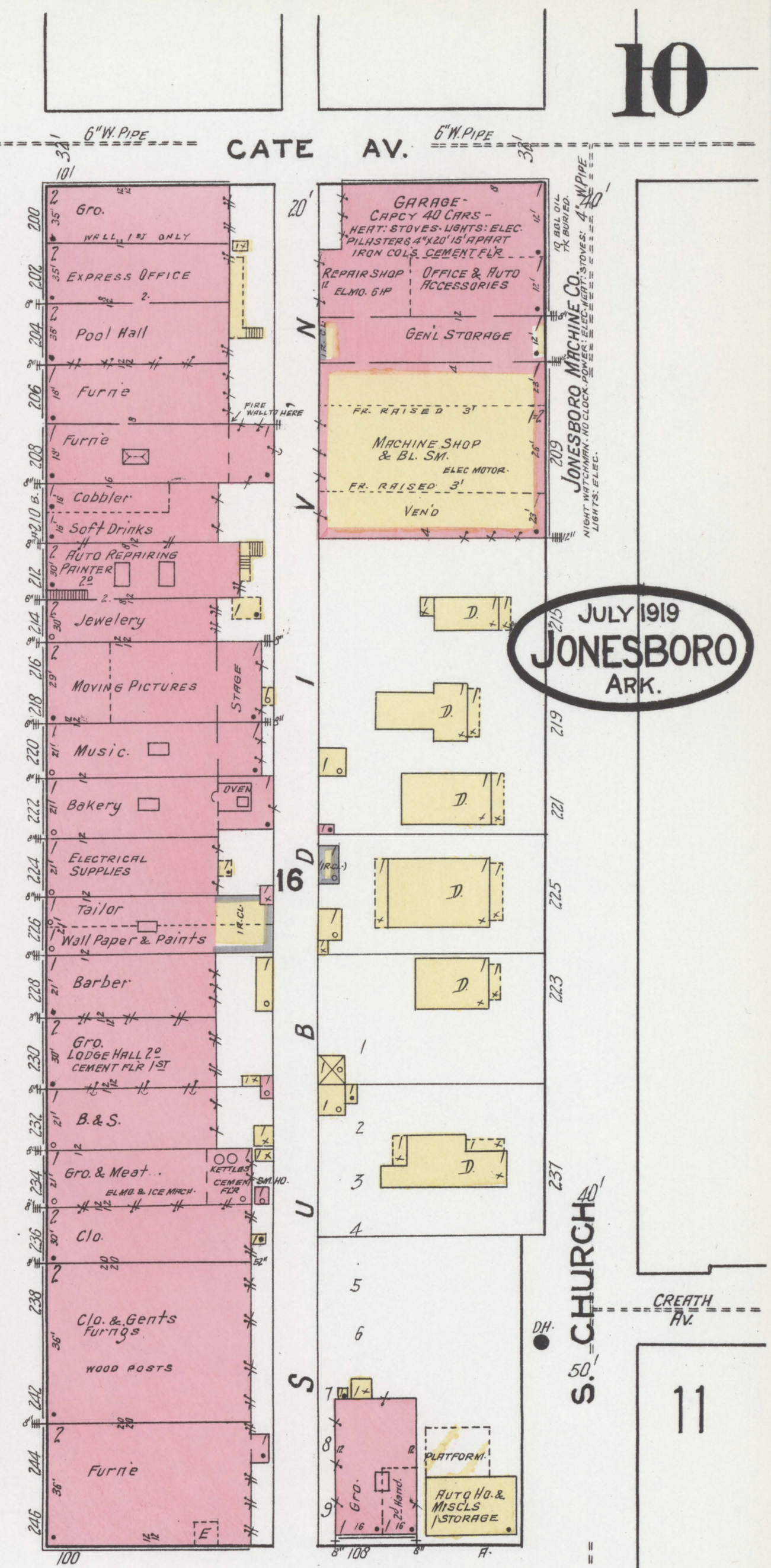
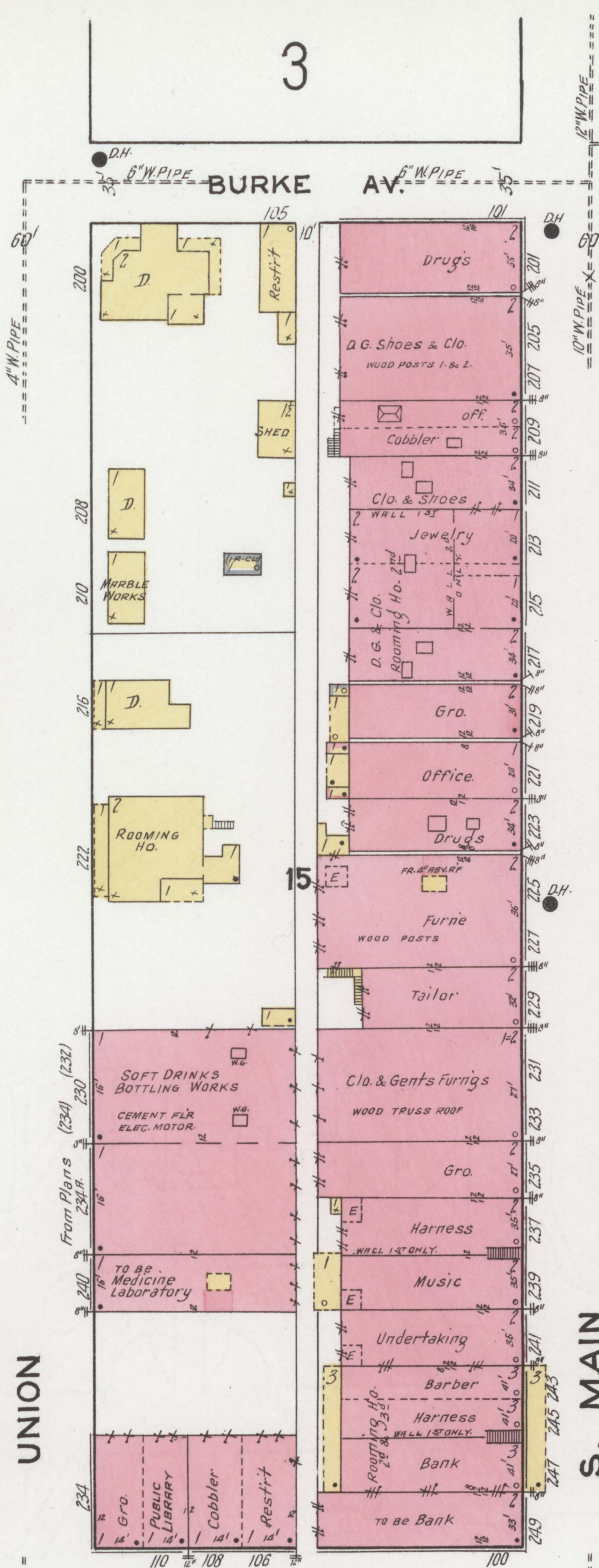
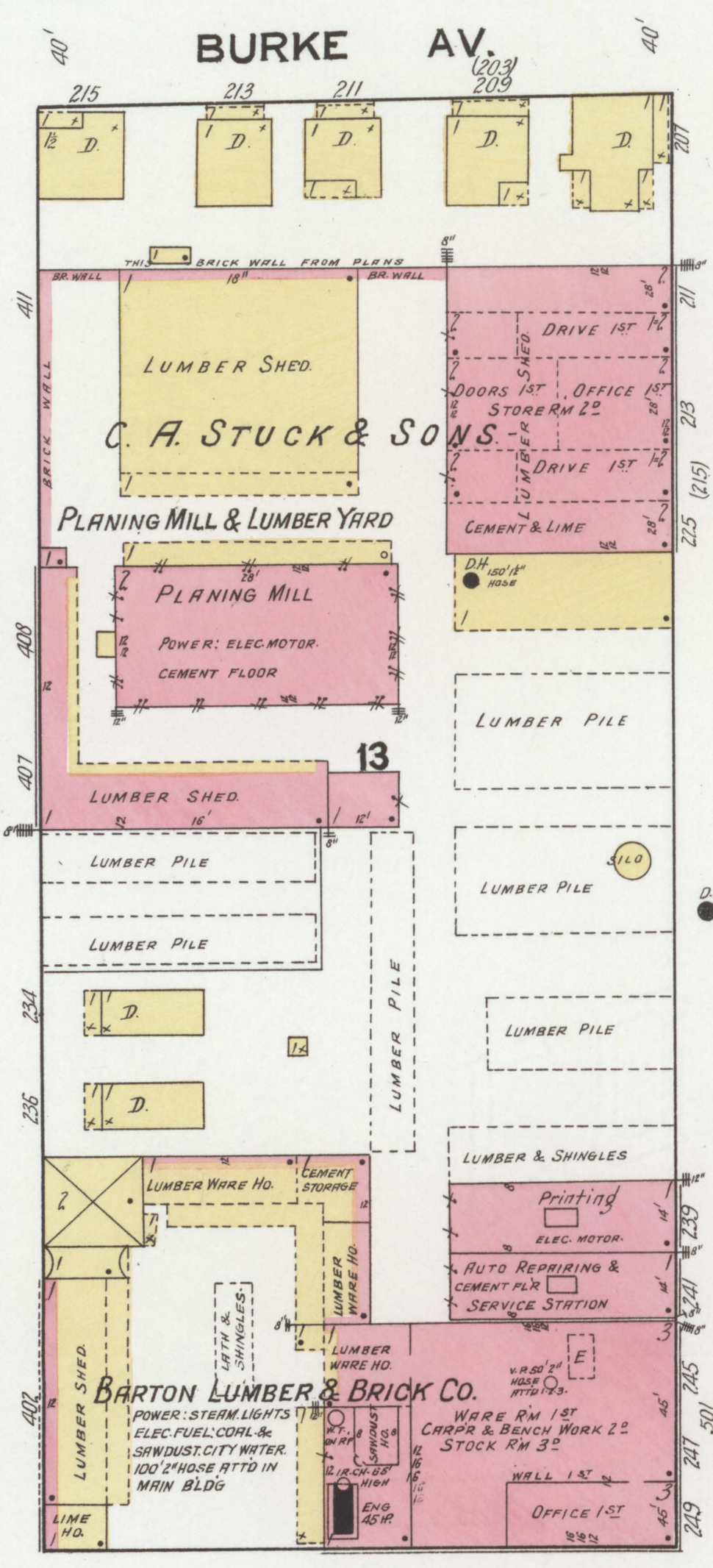

SHARP

MADISON



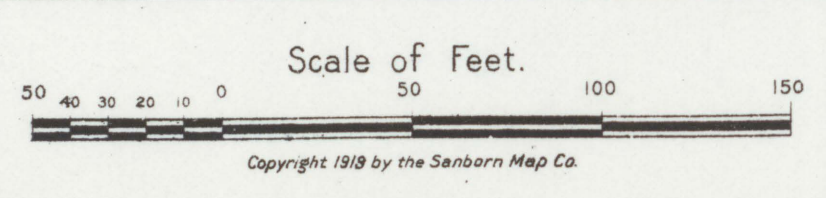
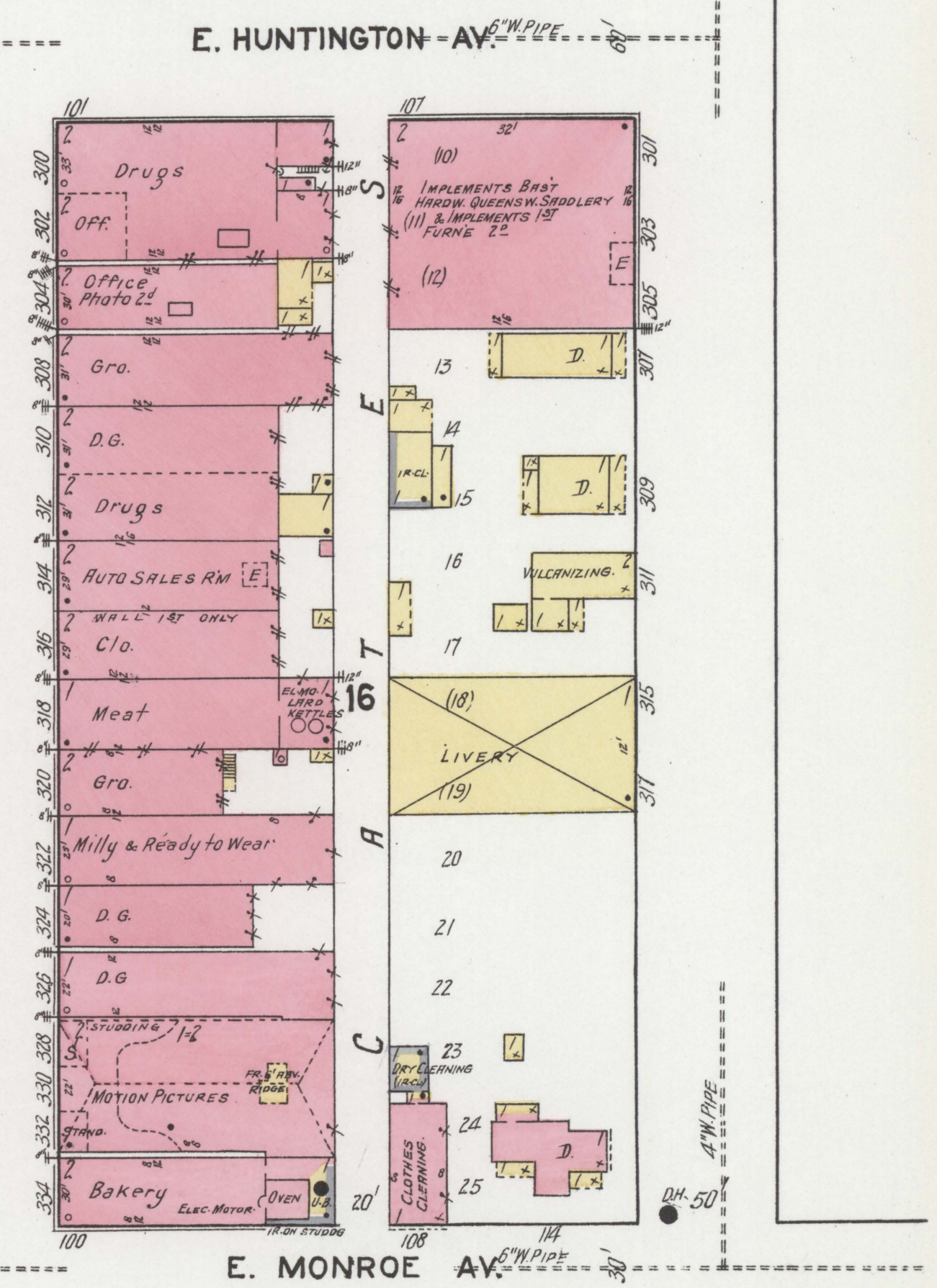
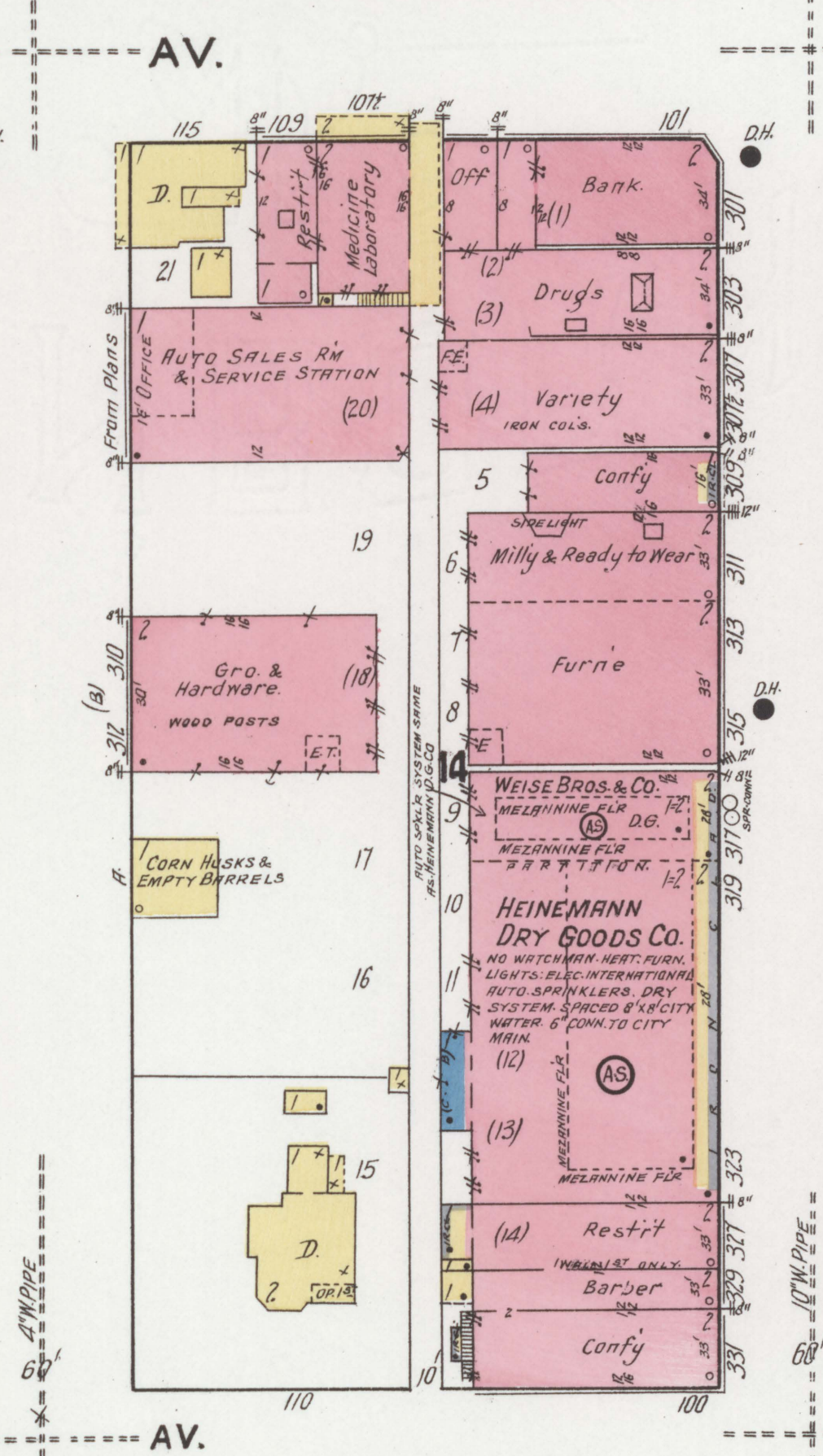
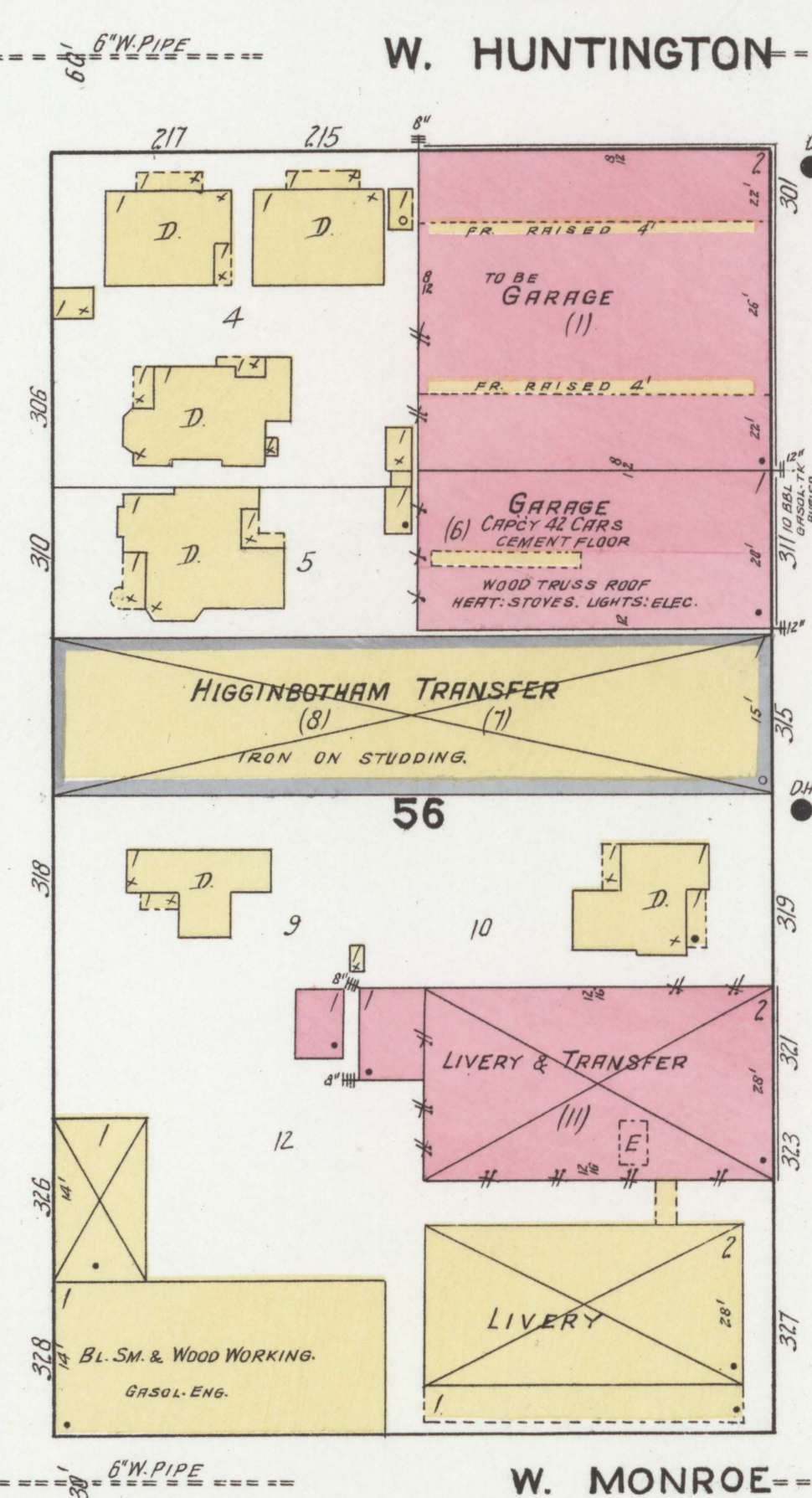


C.A. STUCK & SONS  
NIGHT WATCHMAN, HUSBURG  
CLOCK, POWER & LIGHTS, ELEC.  
HEAT, STOVES, CITY WATER,  
100' 1/4" HOSE



JULY 1919  
JONESBORO  
ARK.

S. CHURCHES





JULY 1919  
JONESBORO  
ARK.

VAN DYNE

12

CARSON

E. 19 MONROE AV.

CATE AV.

S. CHURCH

10

EAST

CHURCH ST.

EVENSON'S

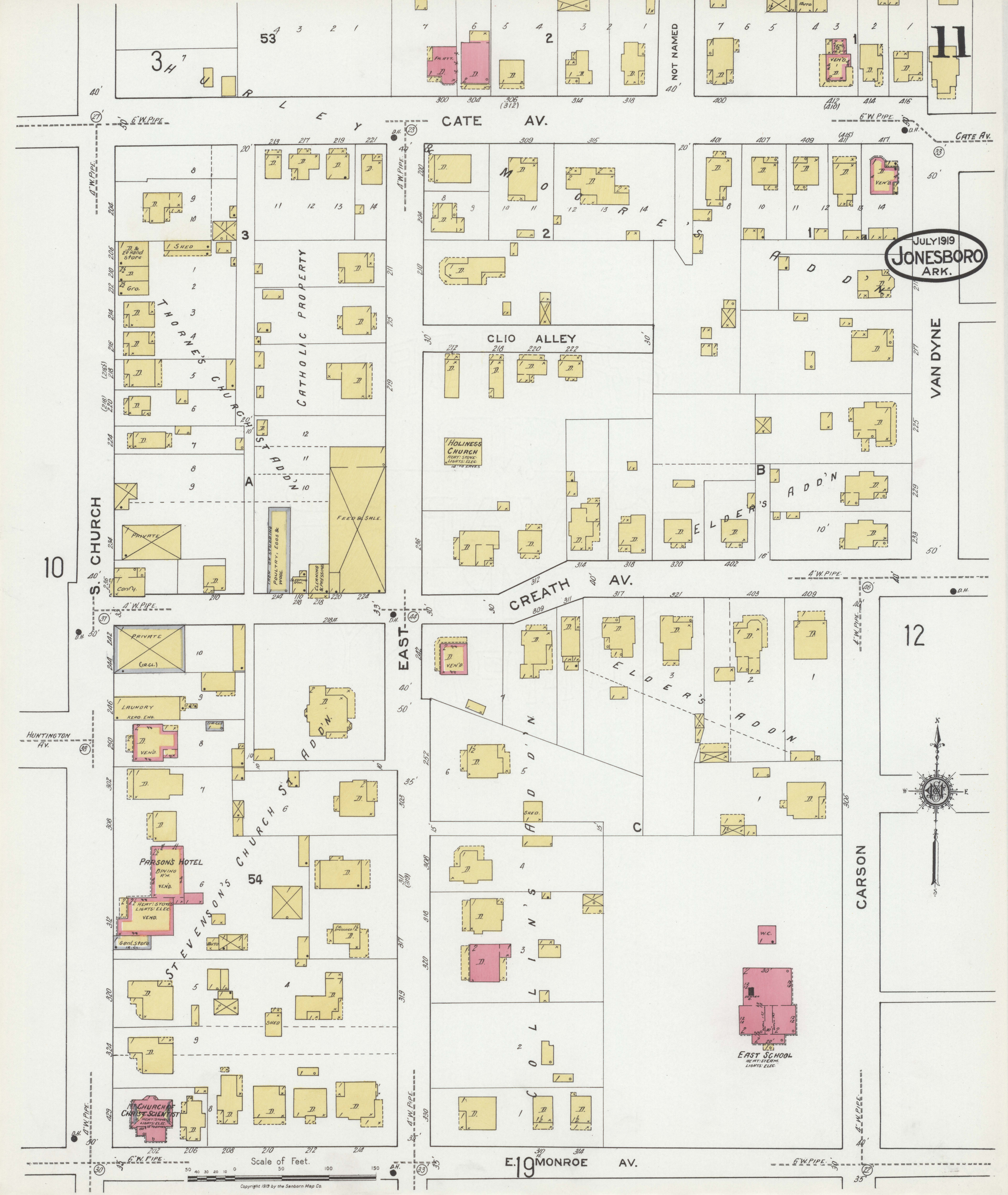
ST.

CHURCH

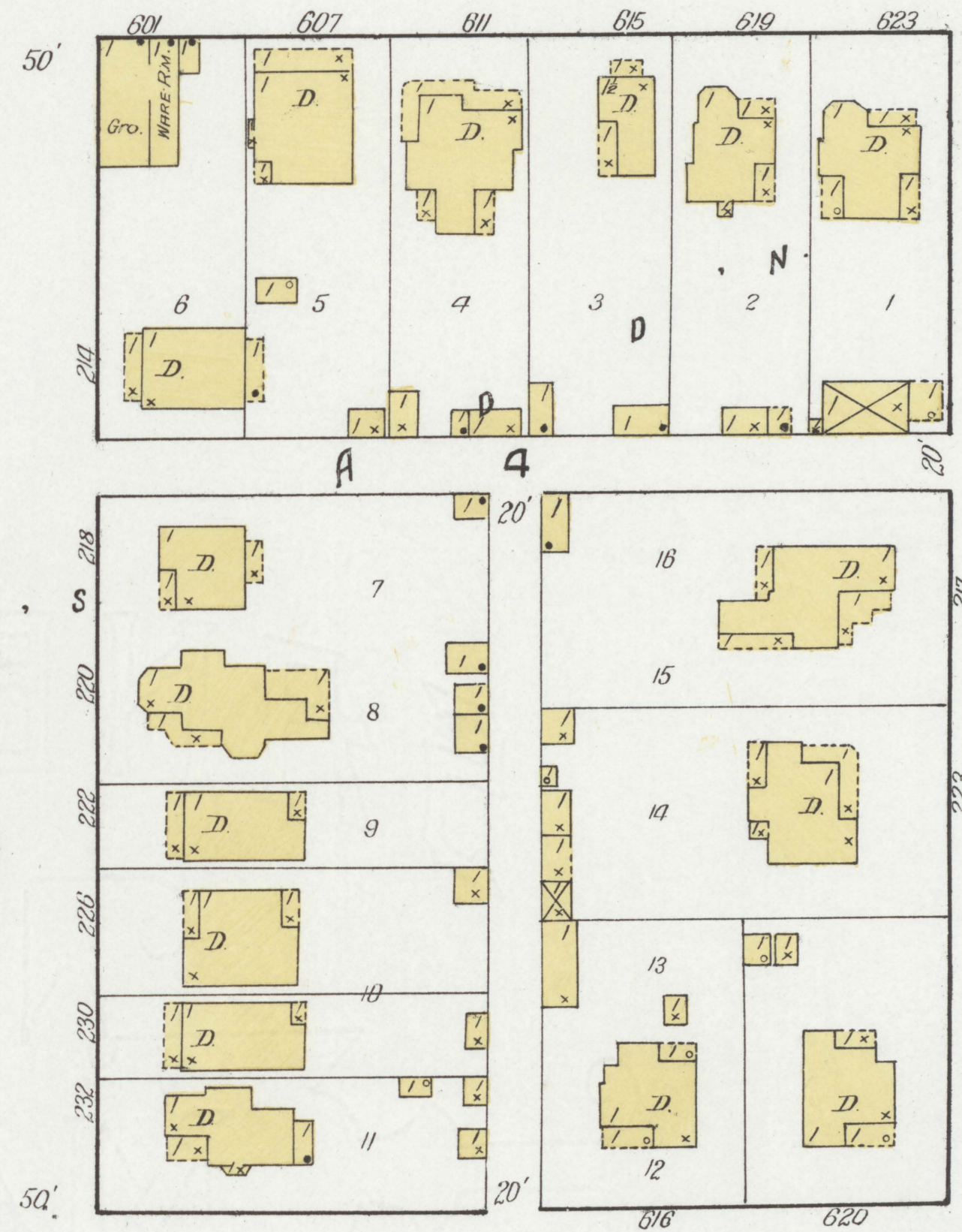

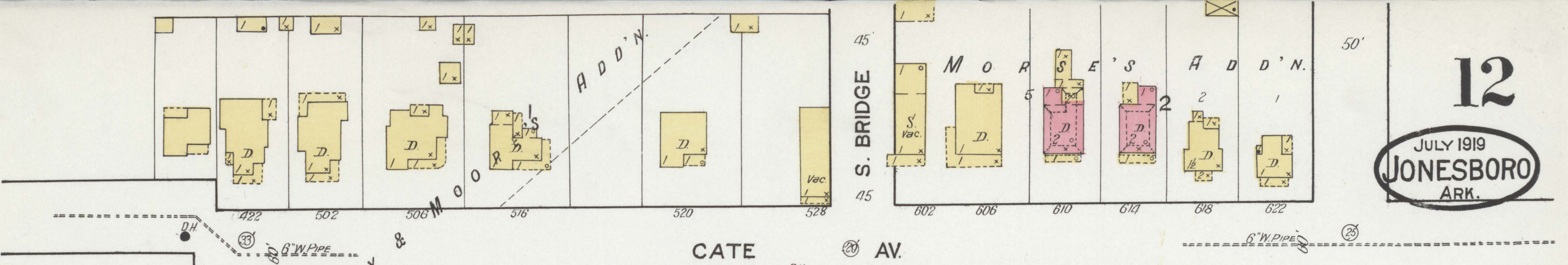
35

Scale of Feet.

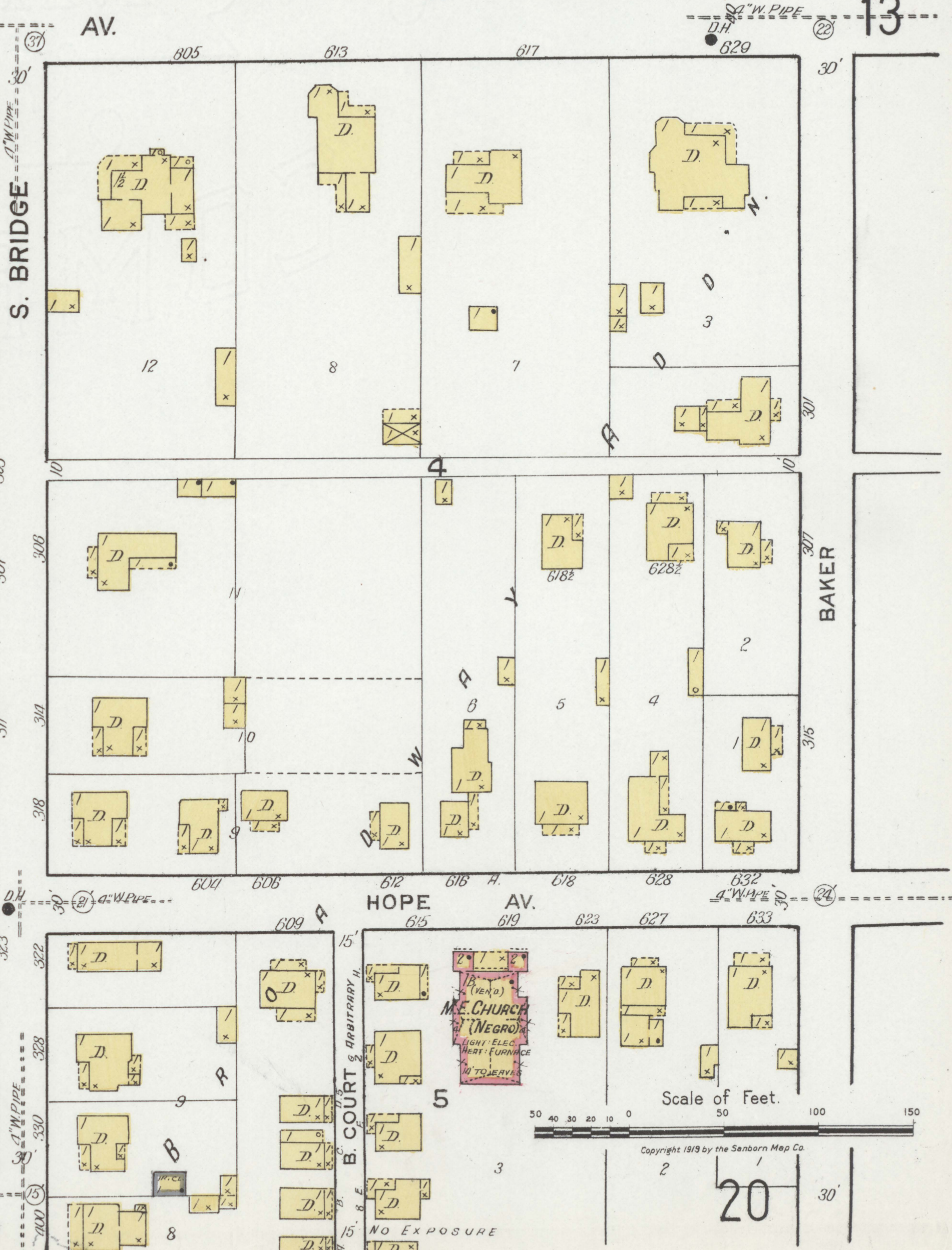
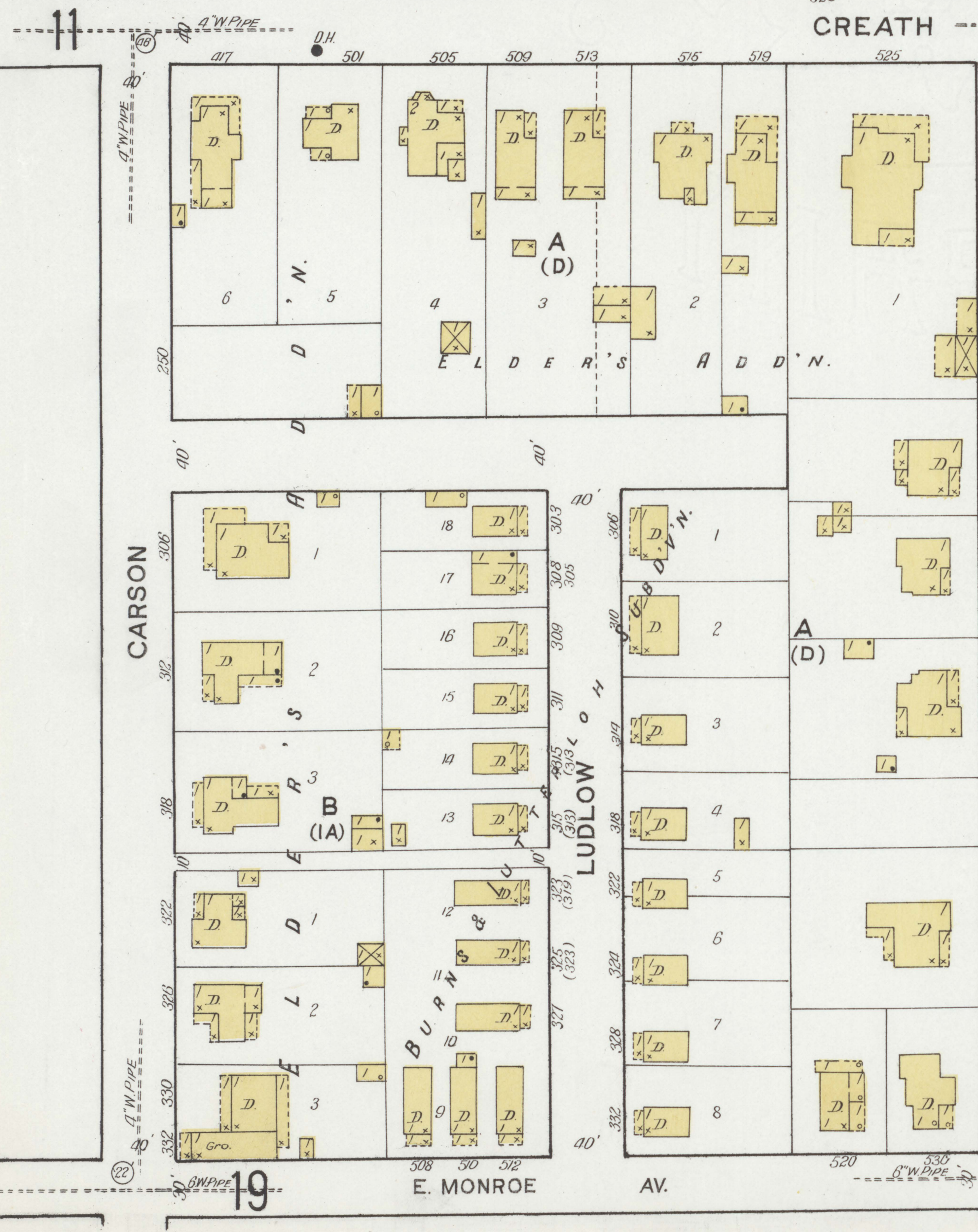
Copyright 1919 by the Sanborn Map Co.



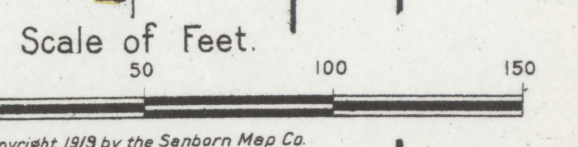




BAKER



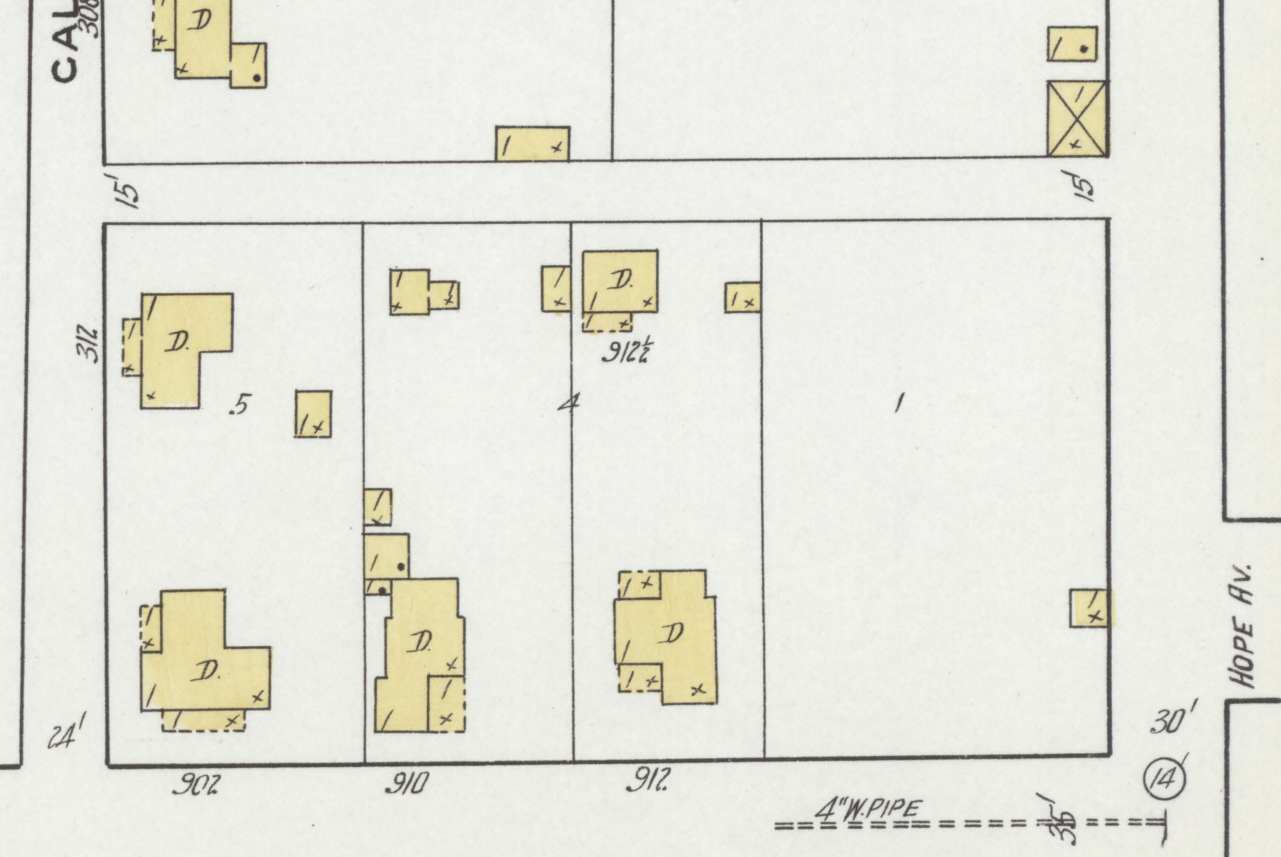
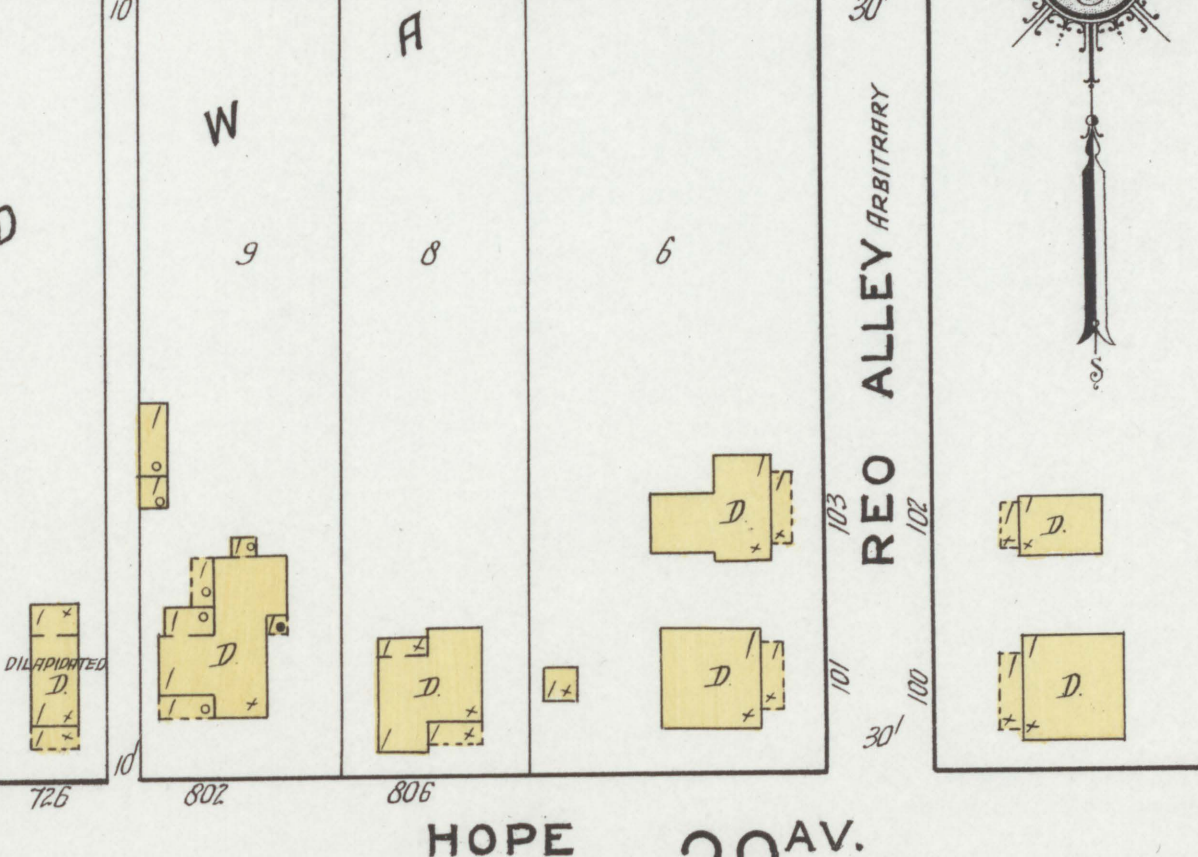
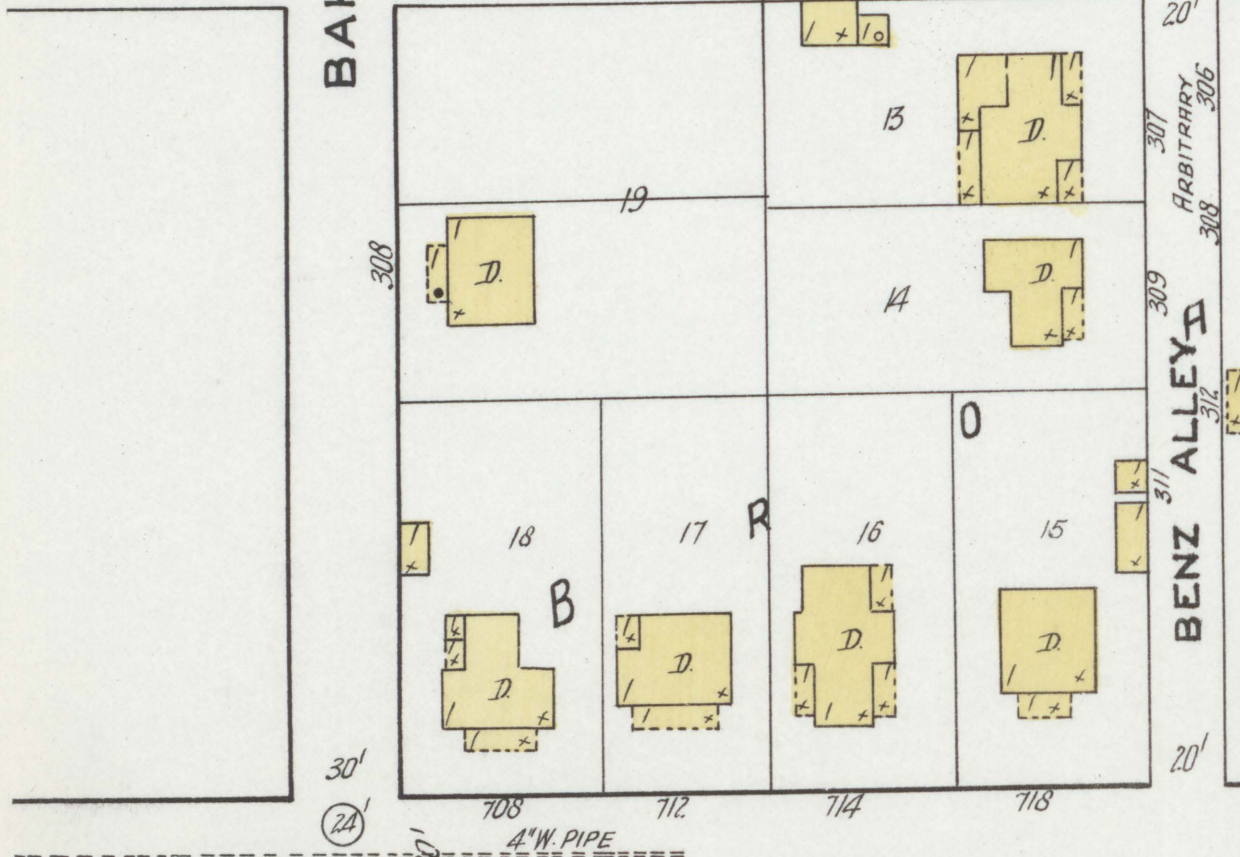
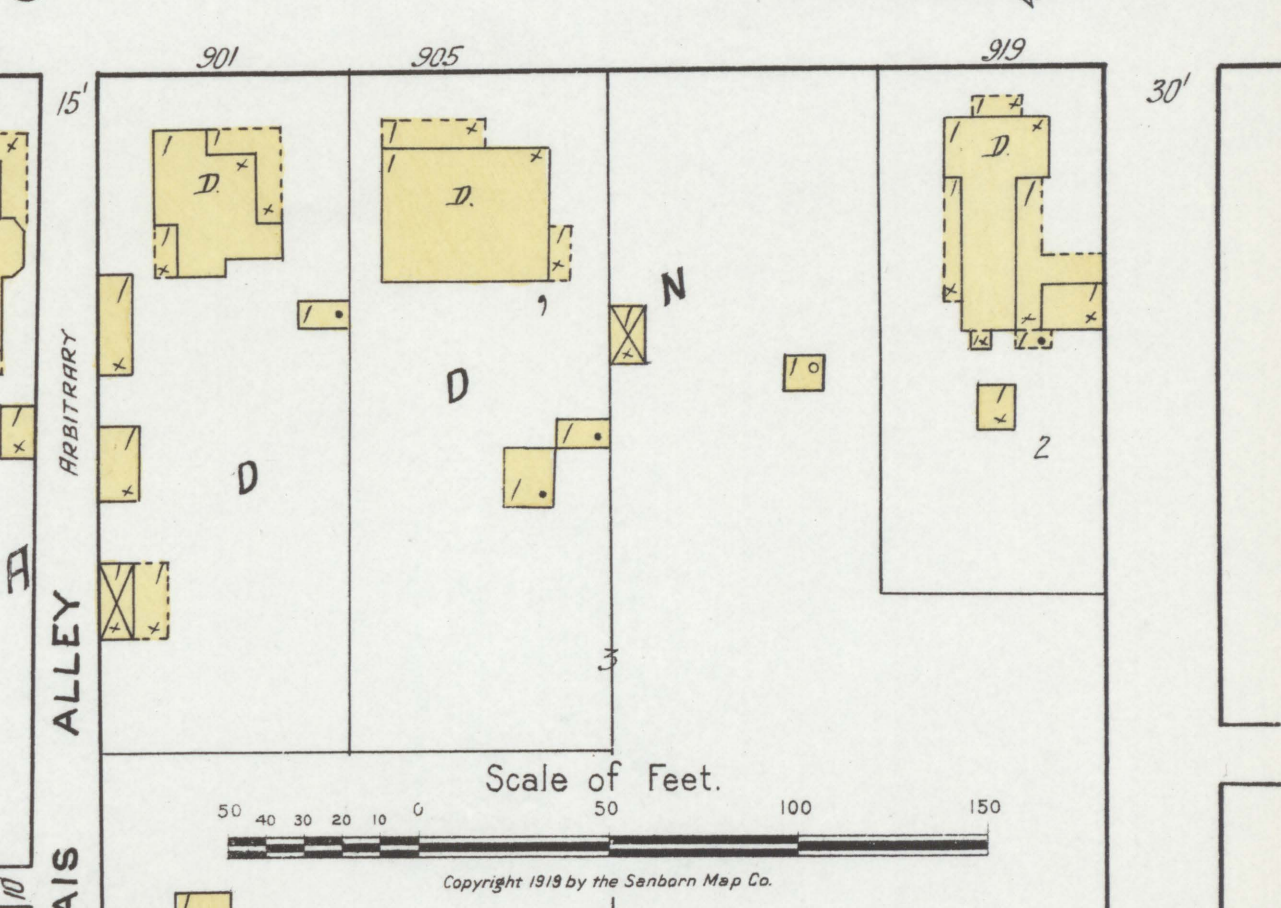
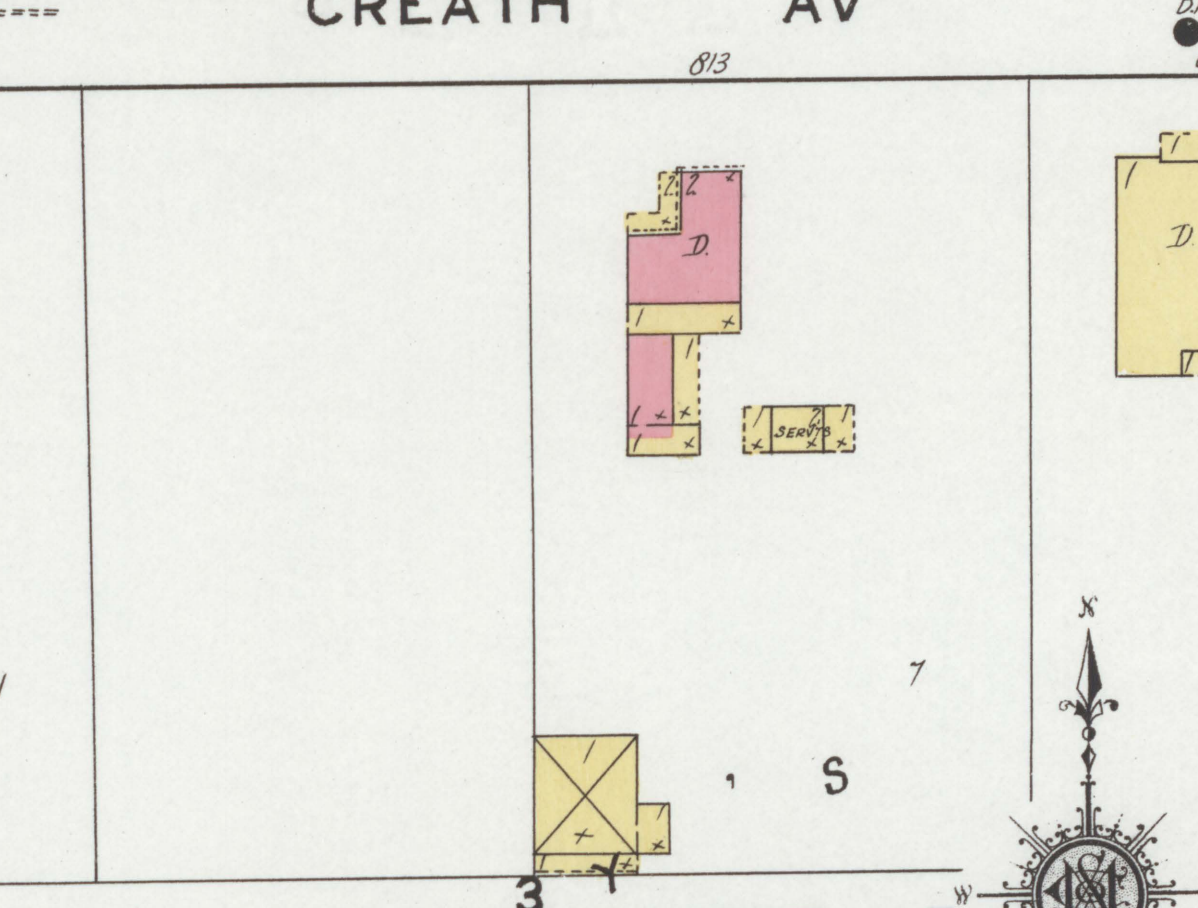
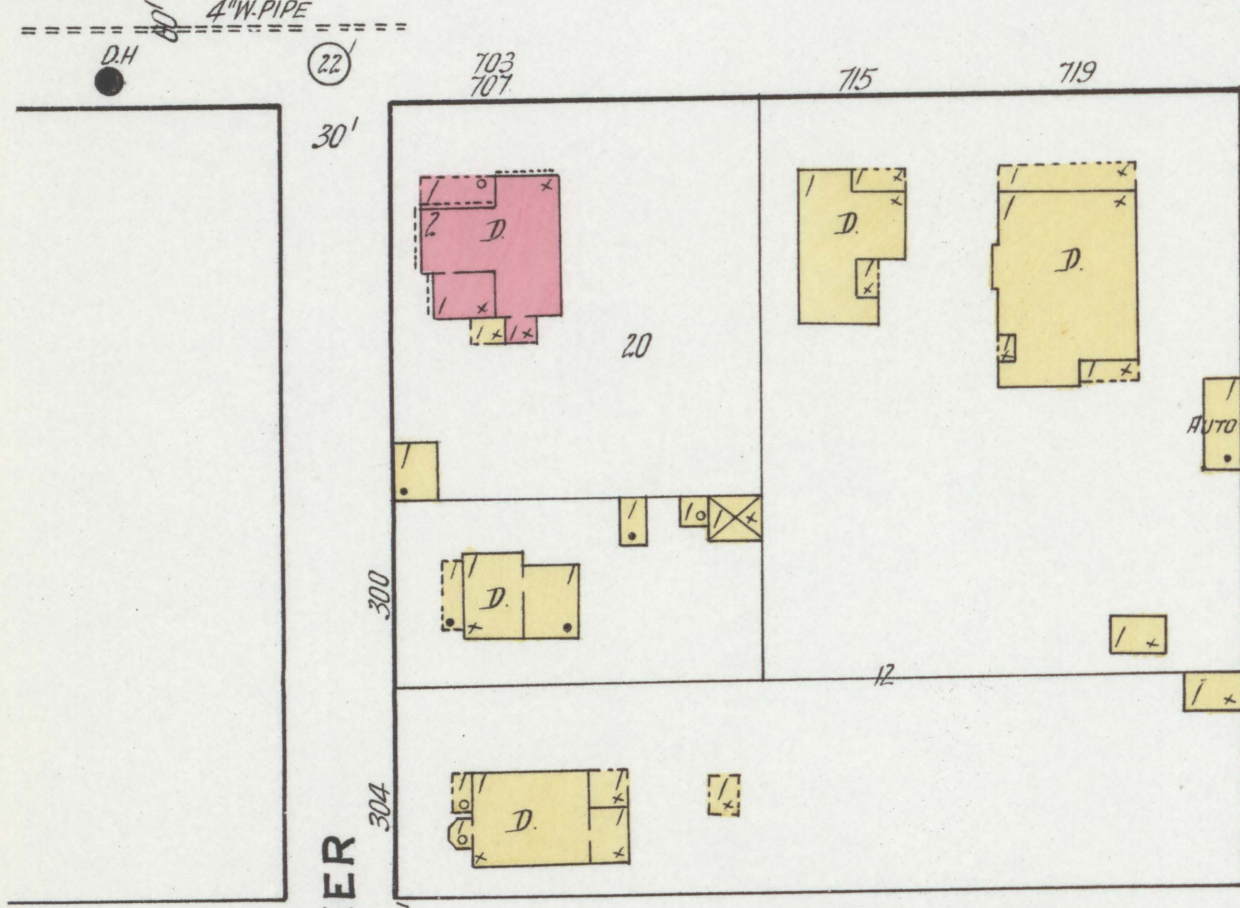
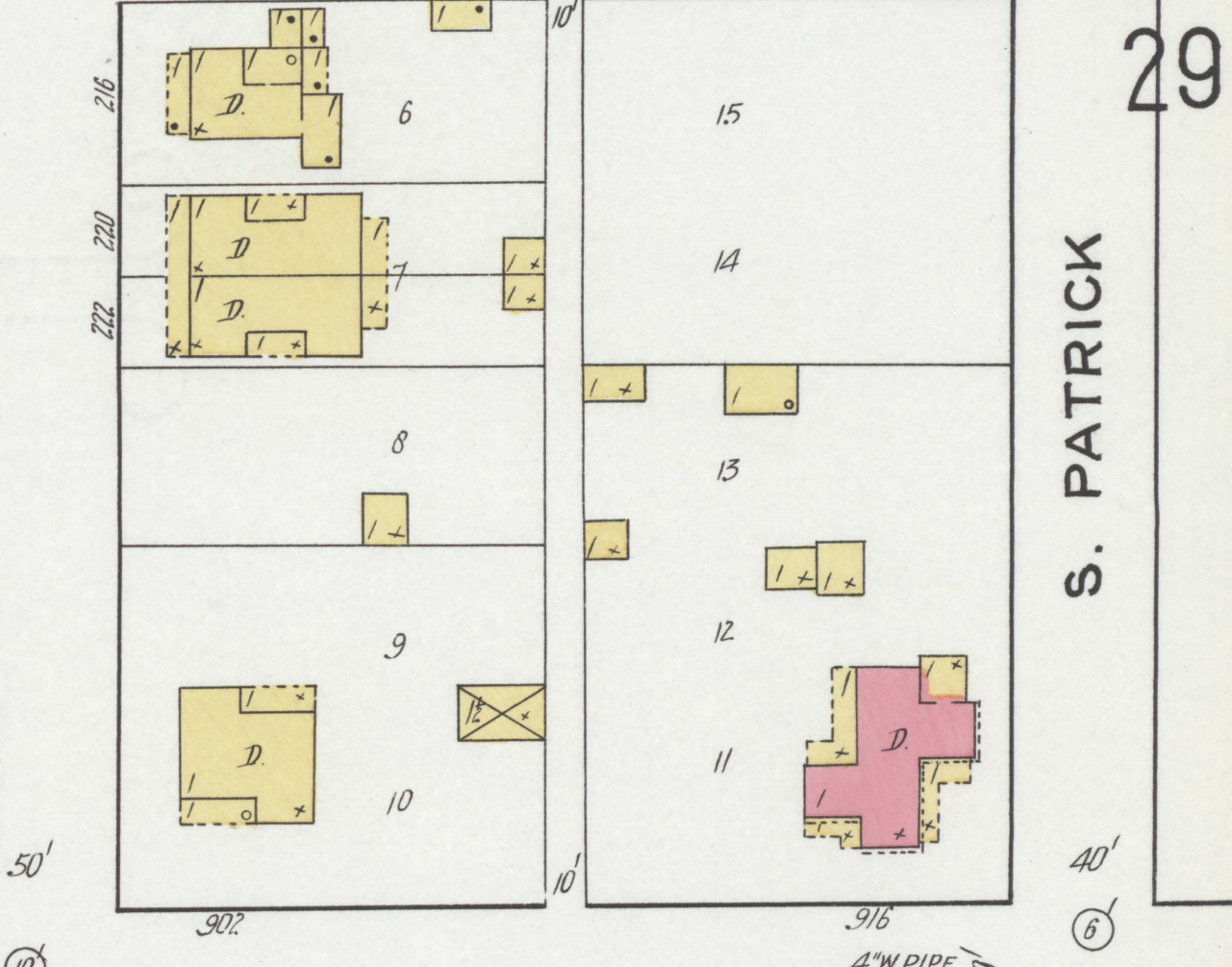
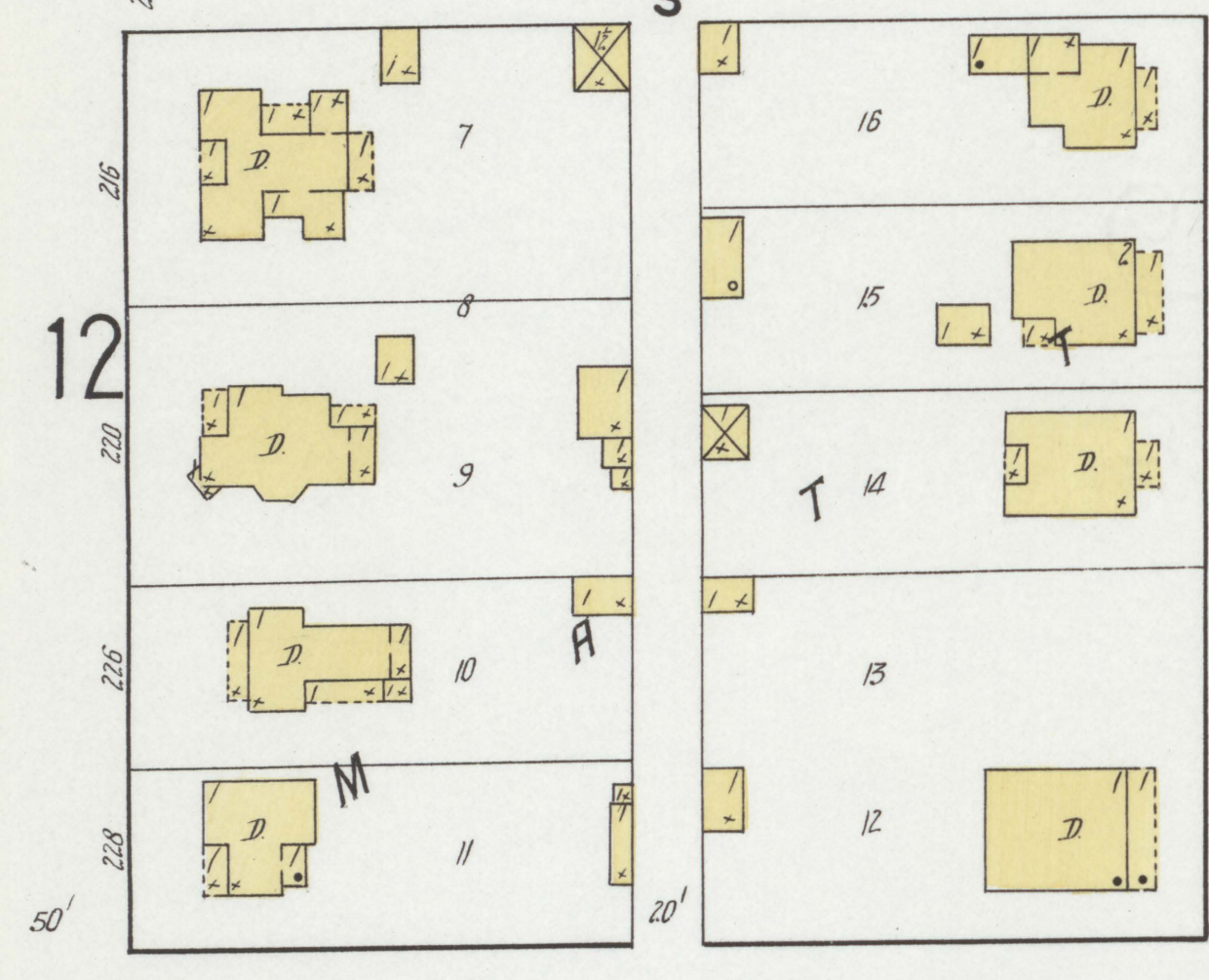
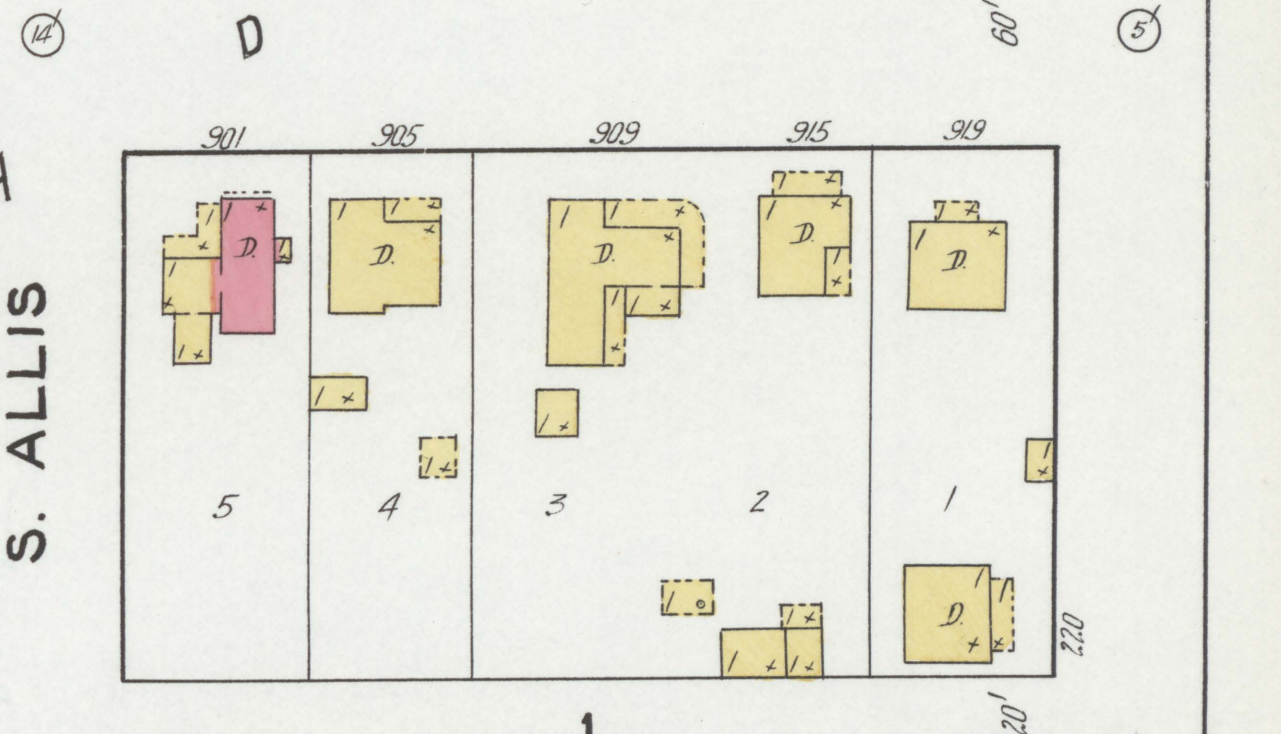
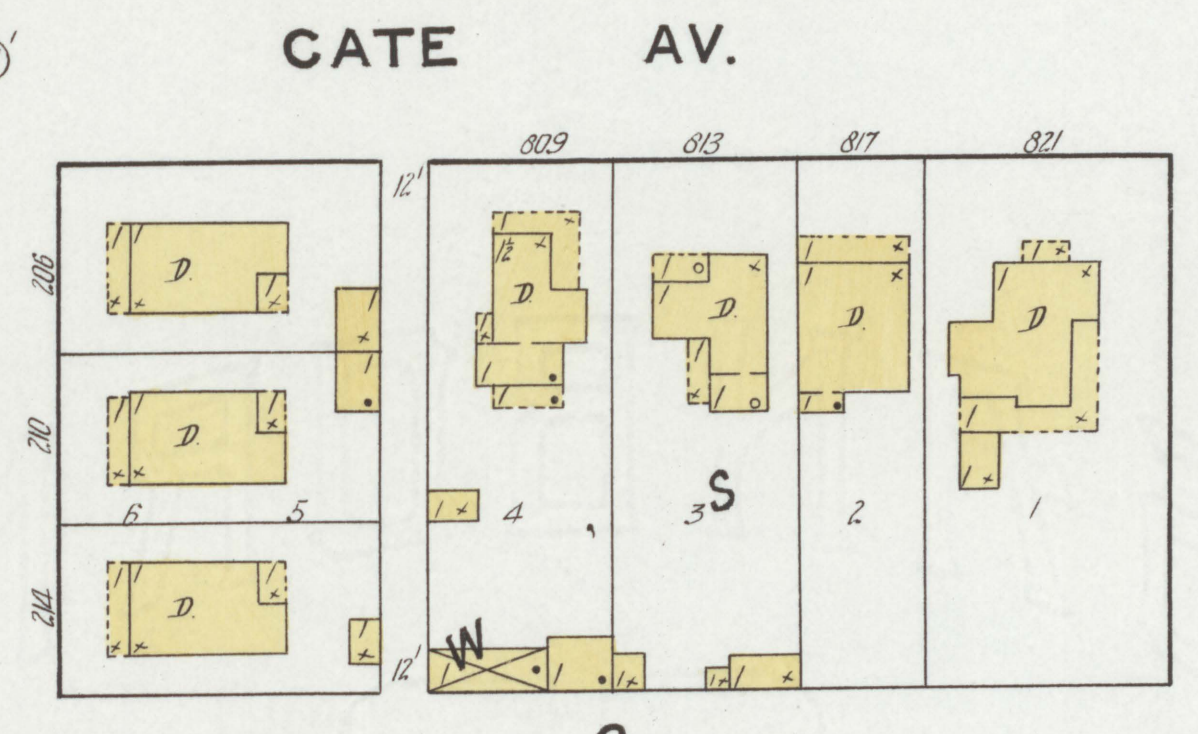
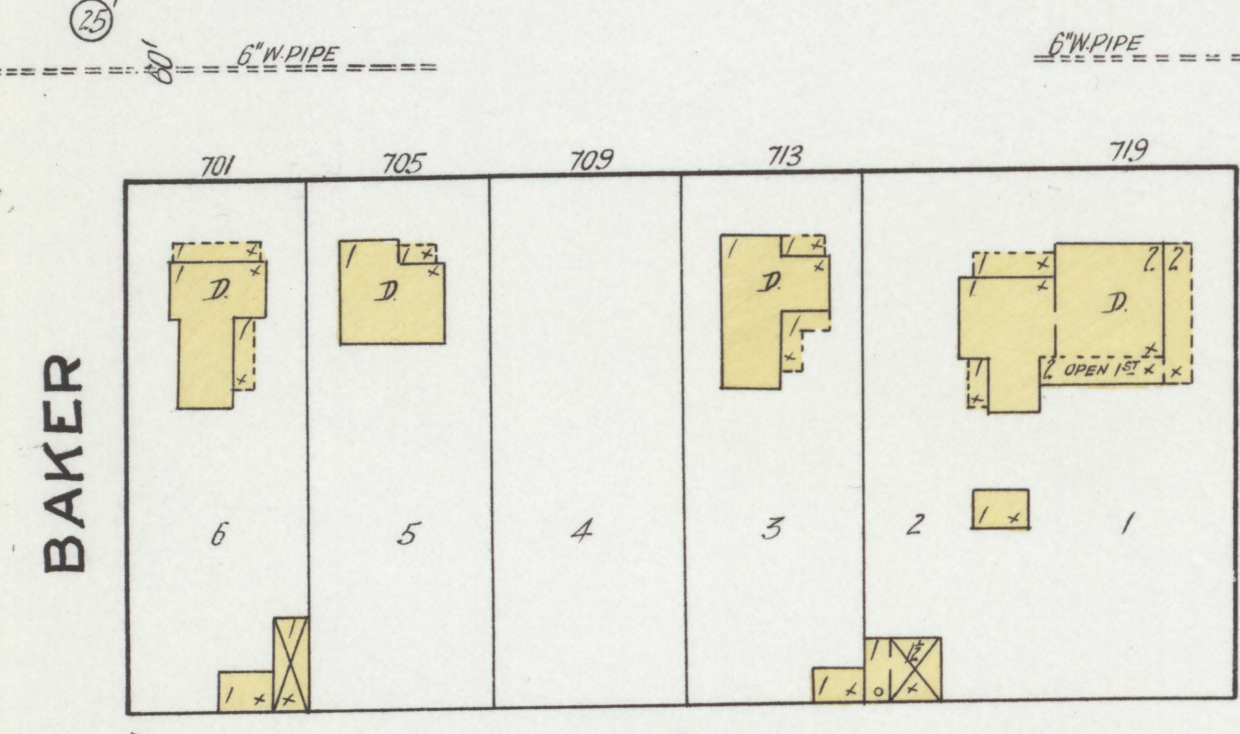
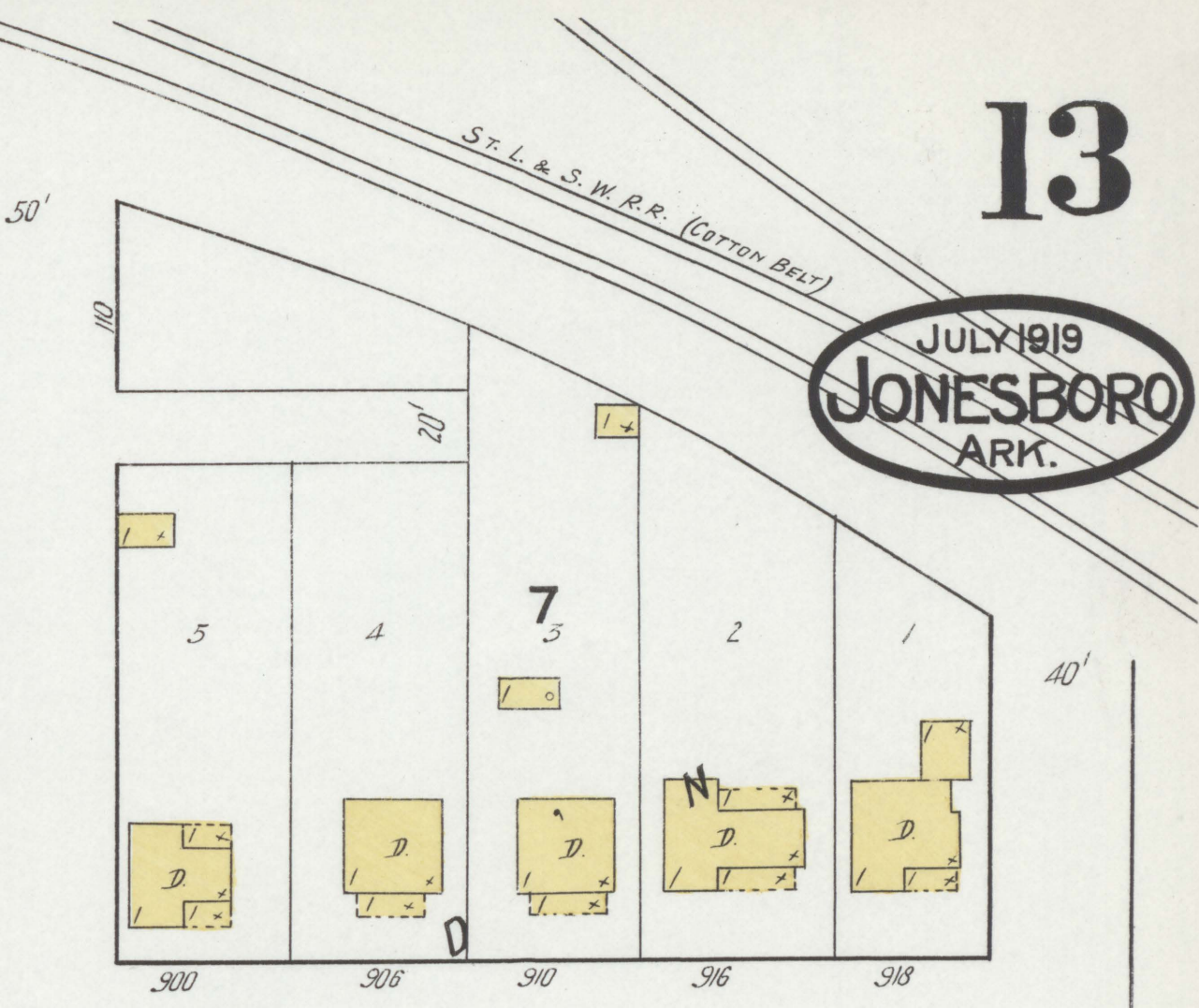
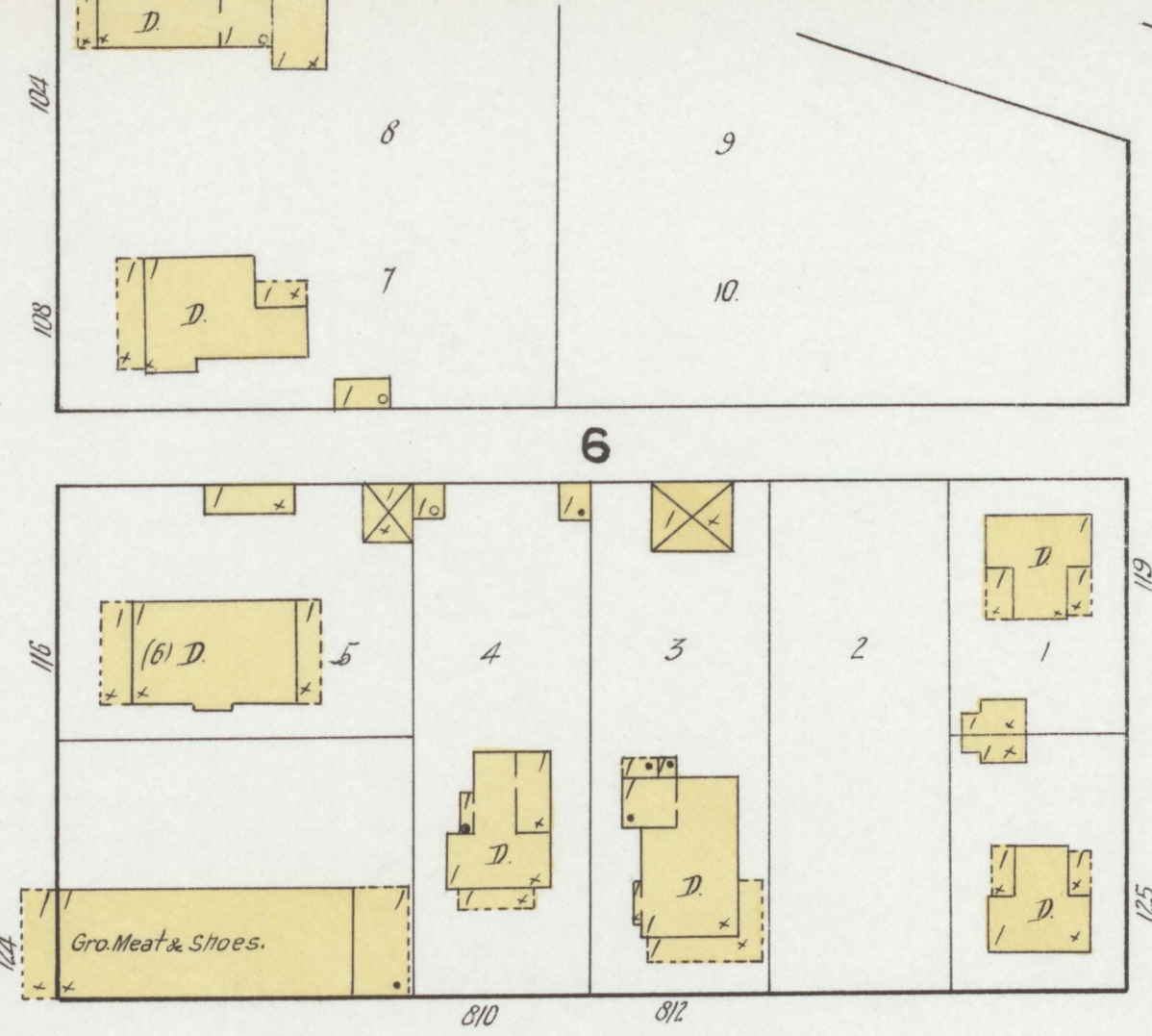
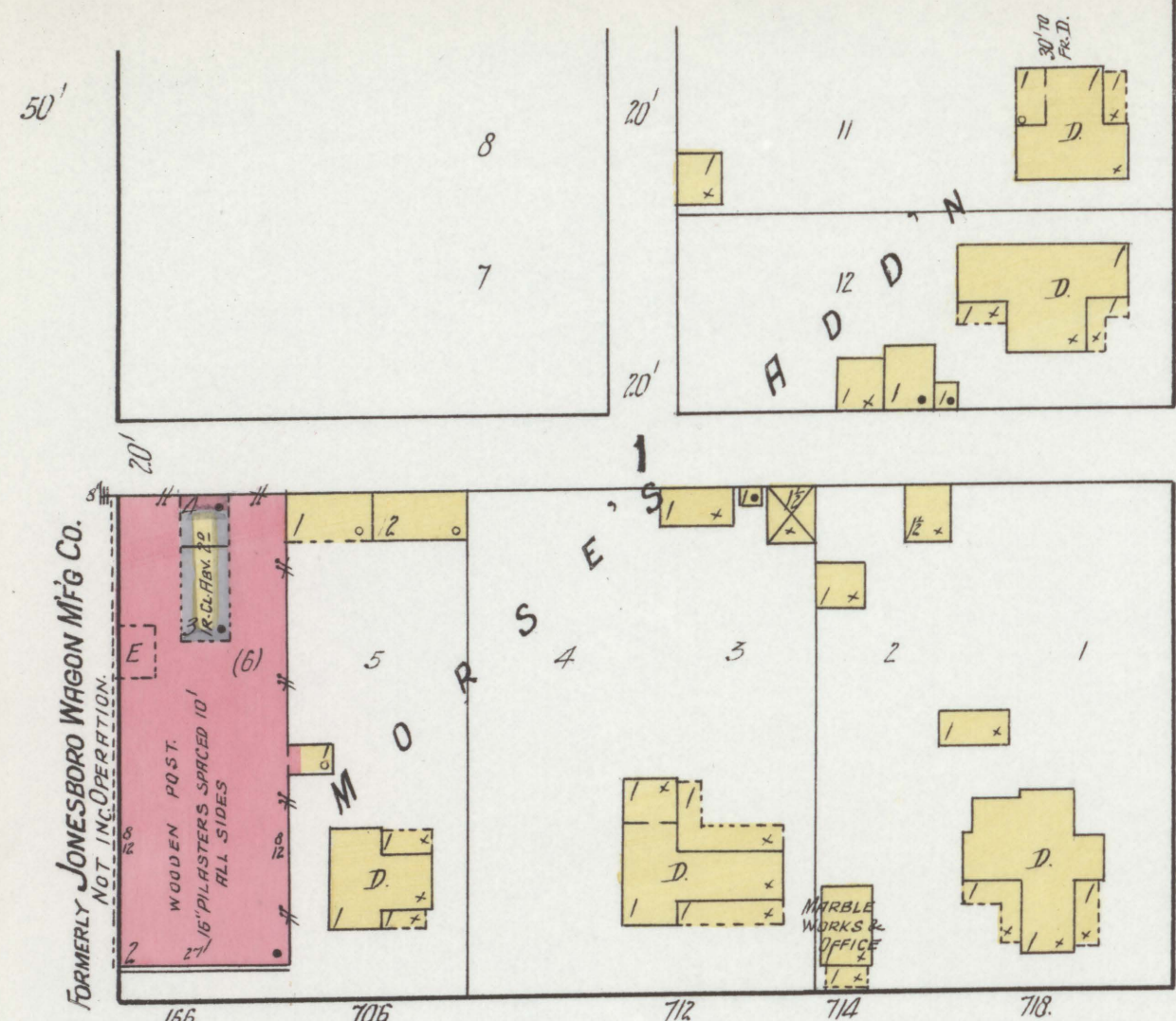
BAKER



Copyright 1919 by the Sanborn Map Co.



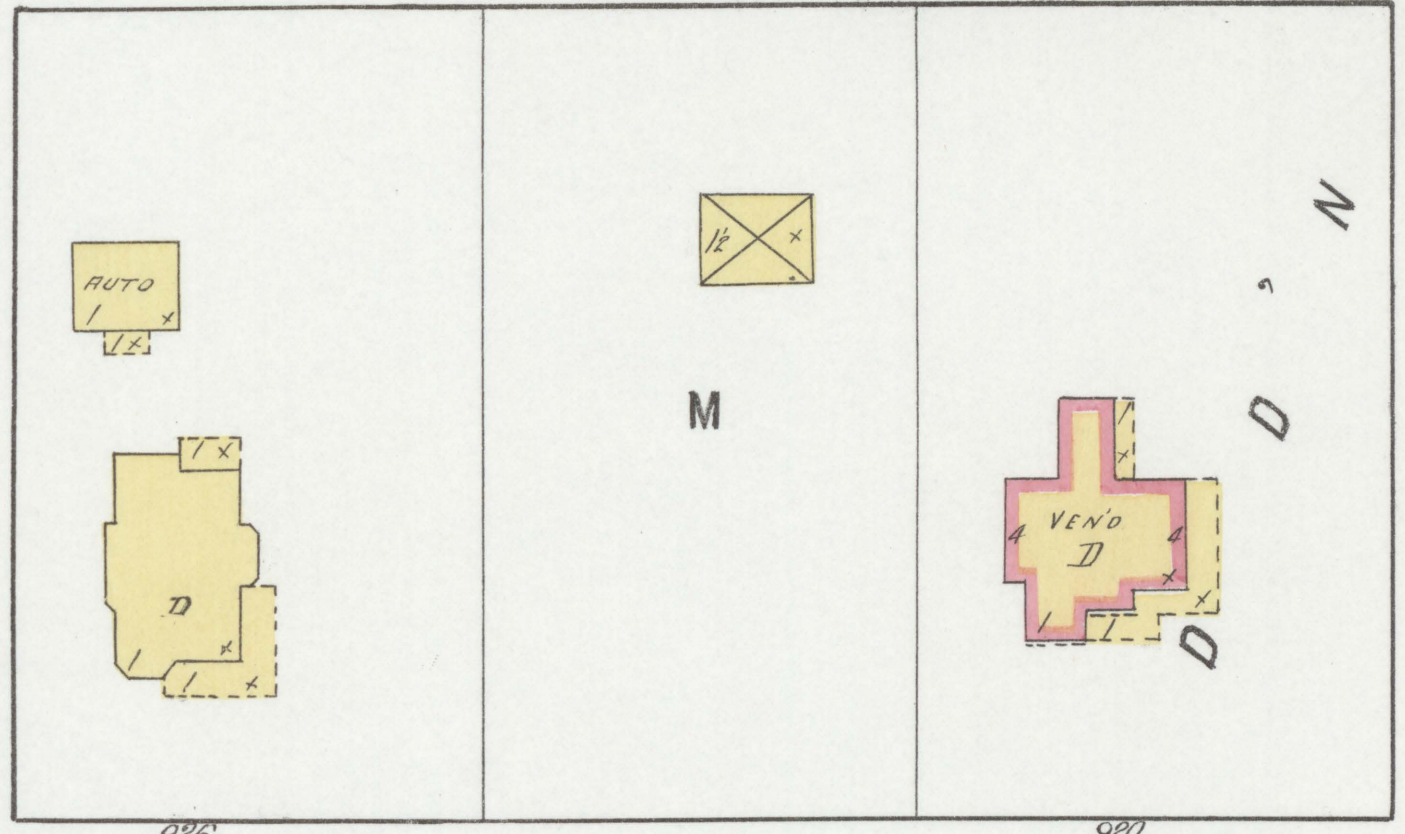

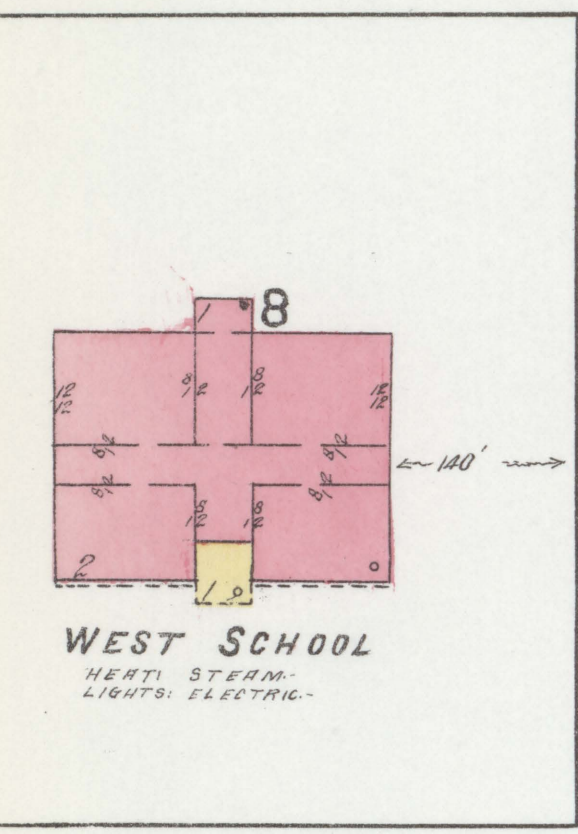
JULY 1919  
JONESBORO  
ARK.



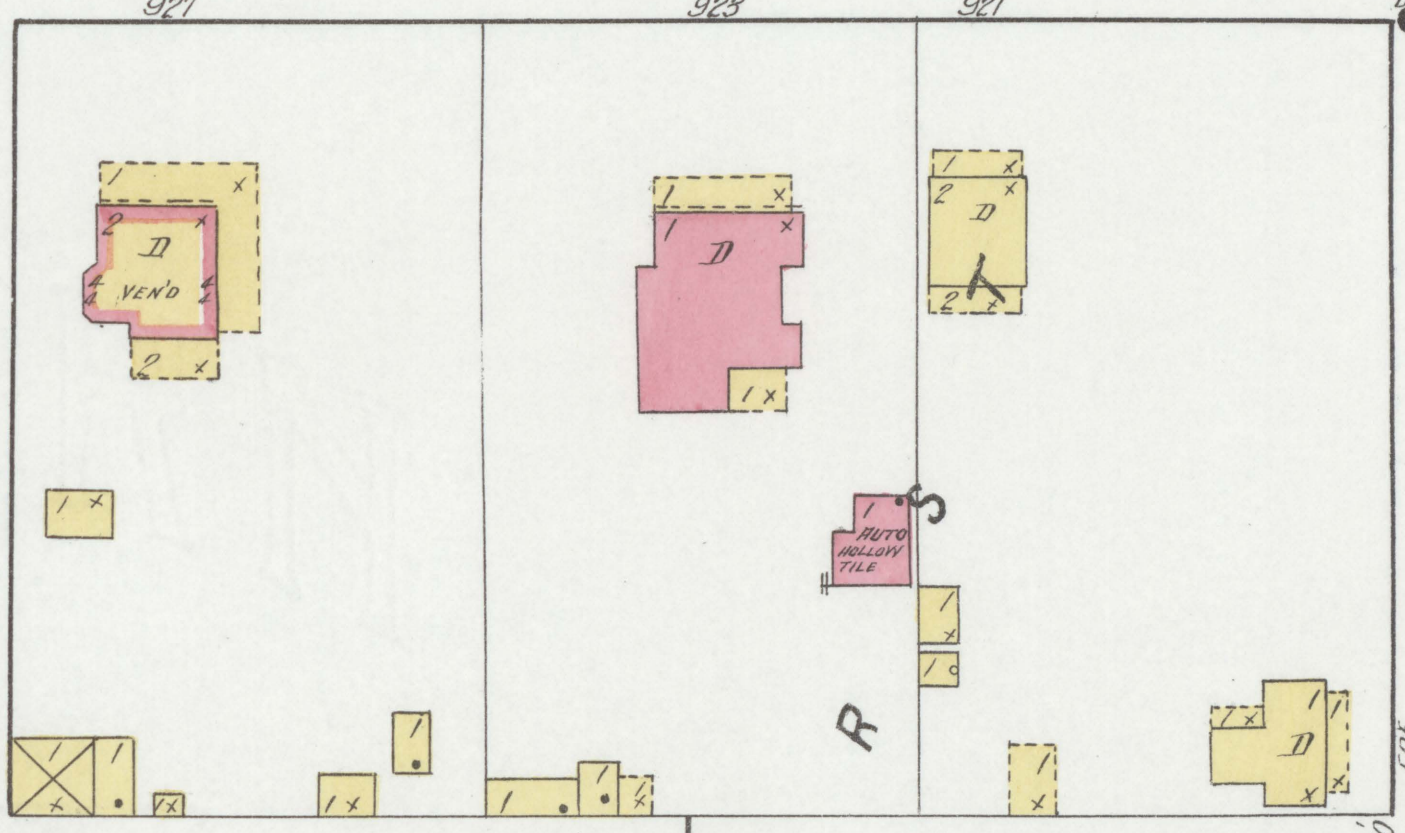



W. MONROE 6

14



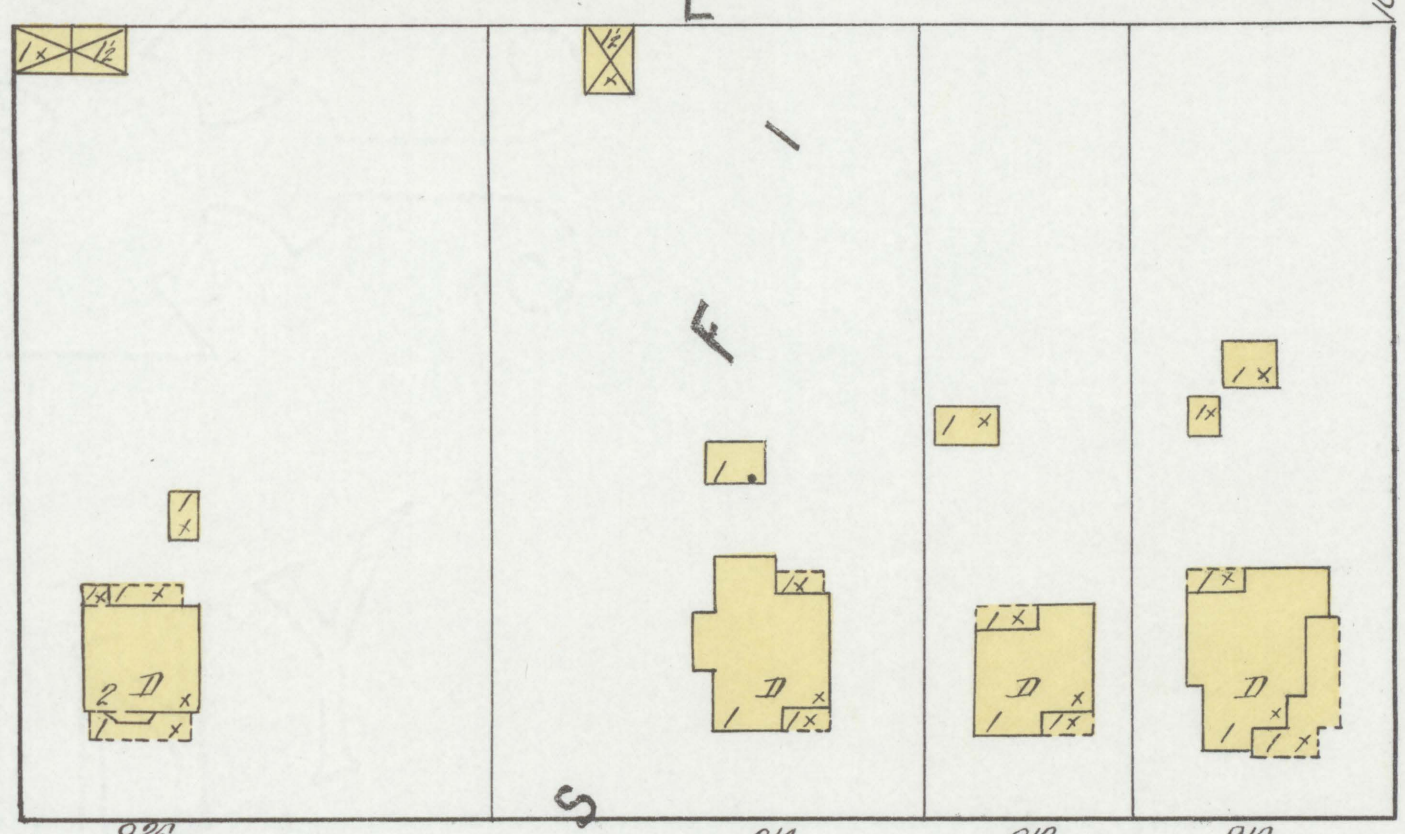
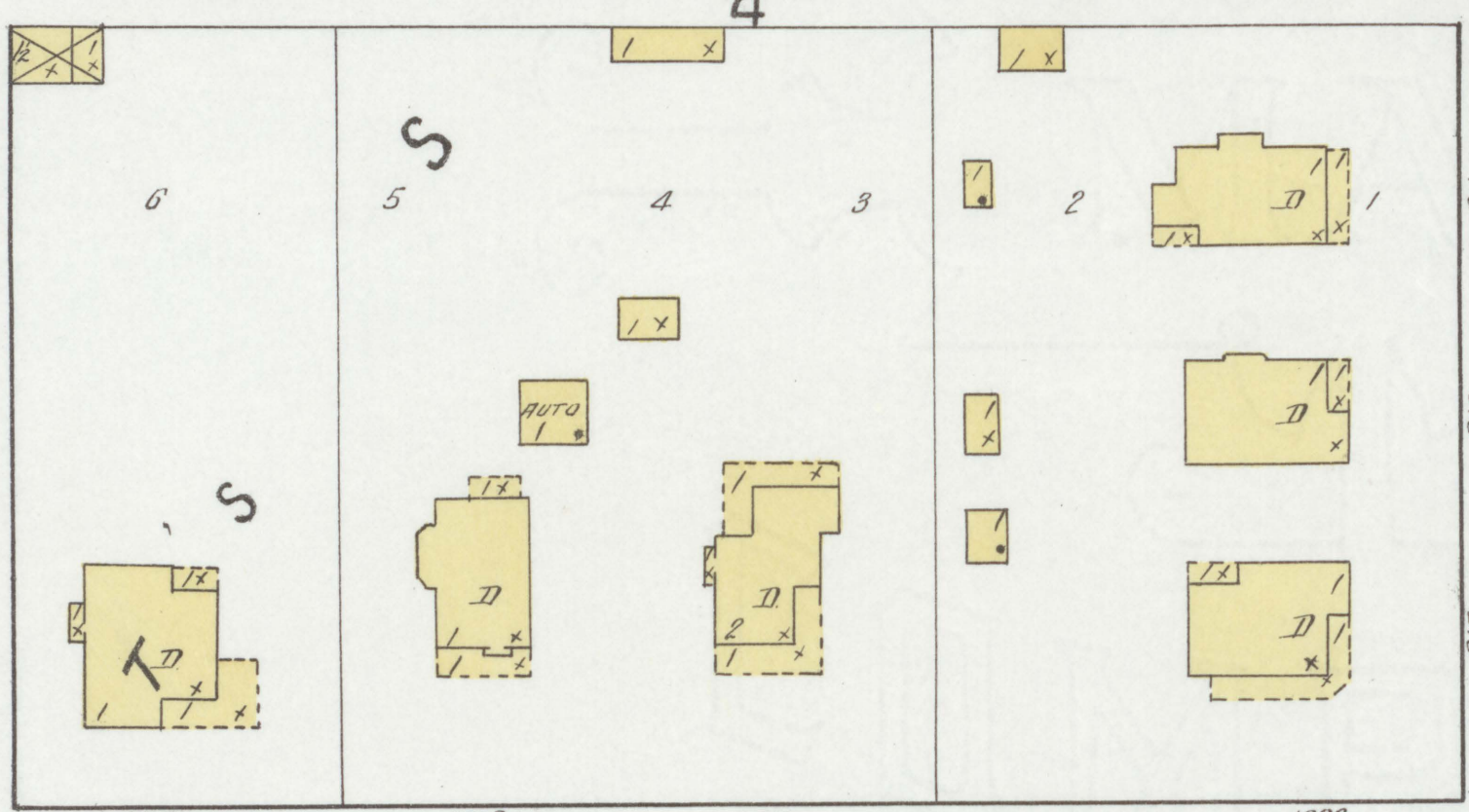

W. WASHINGTON AV.



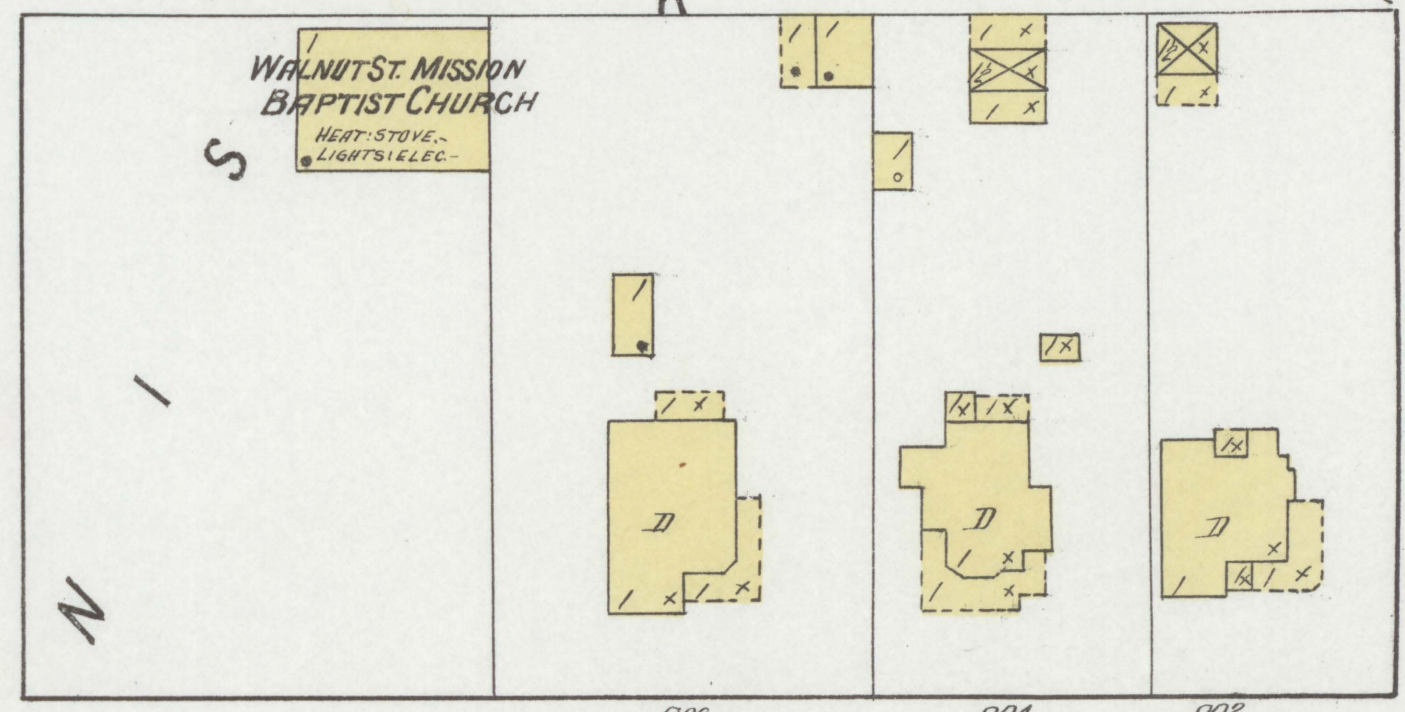
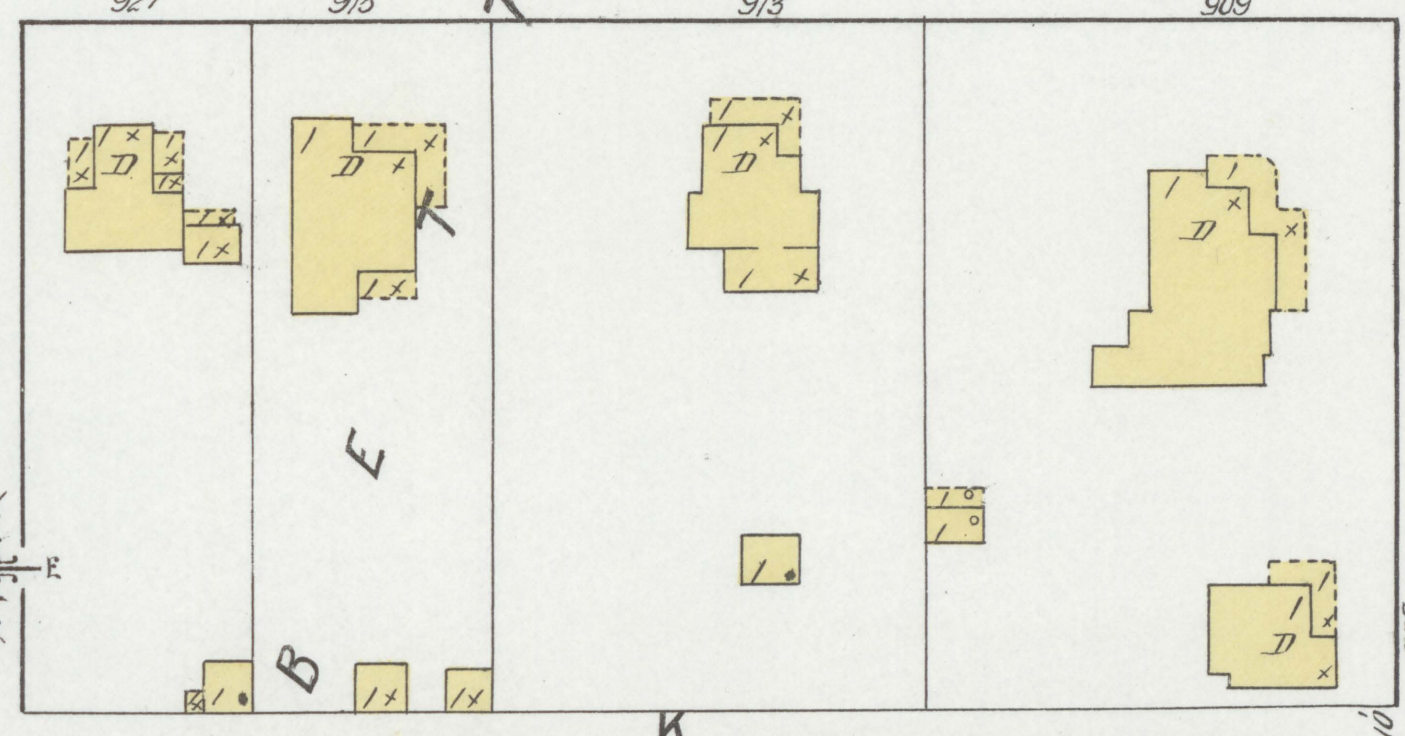
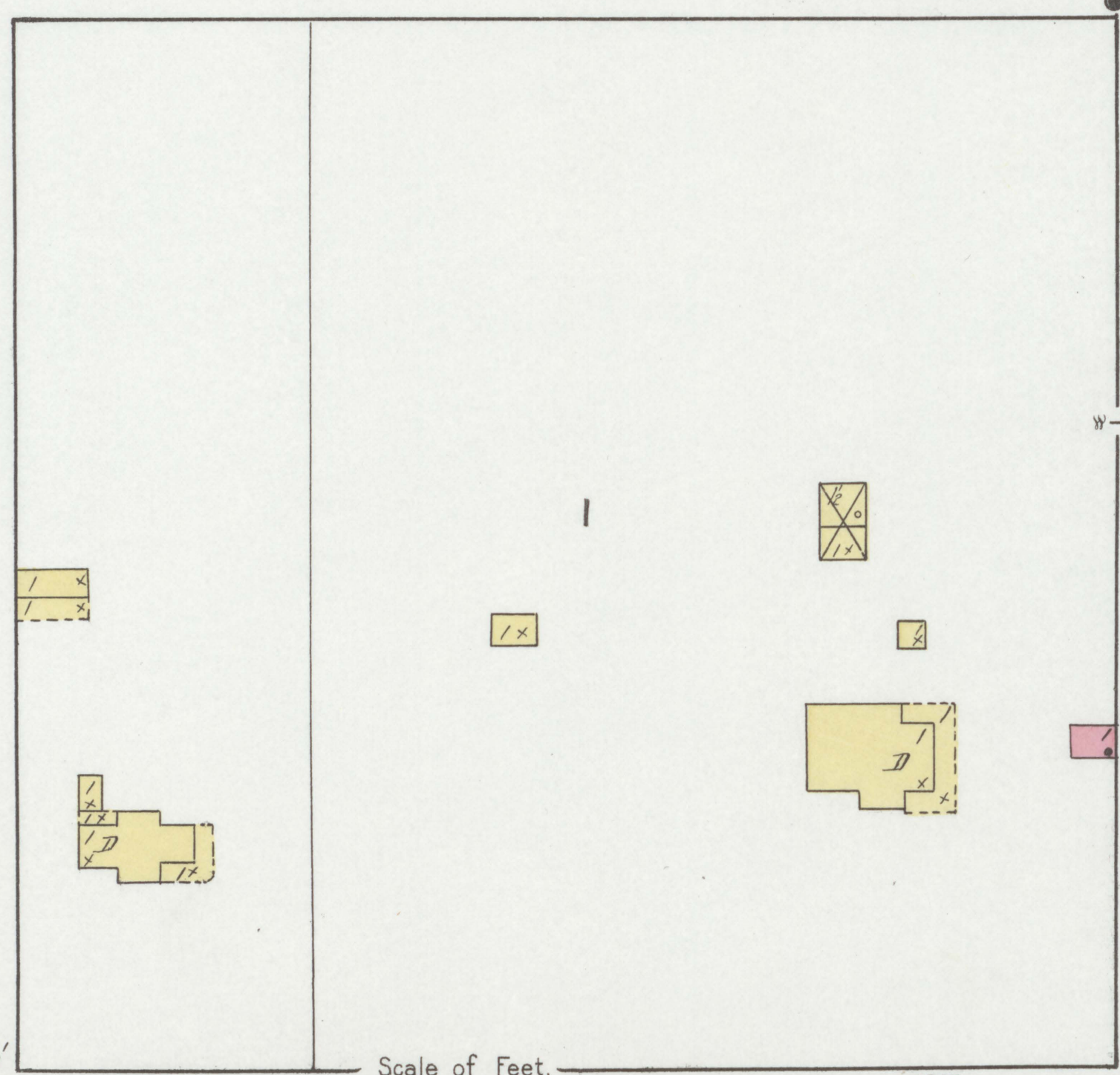
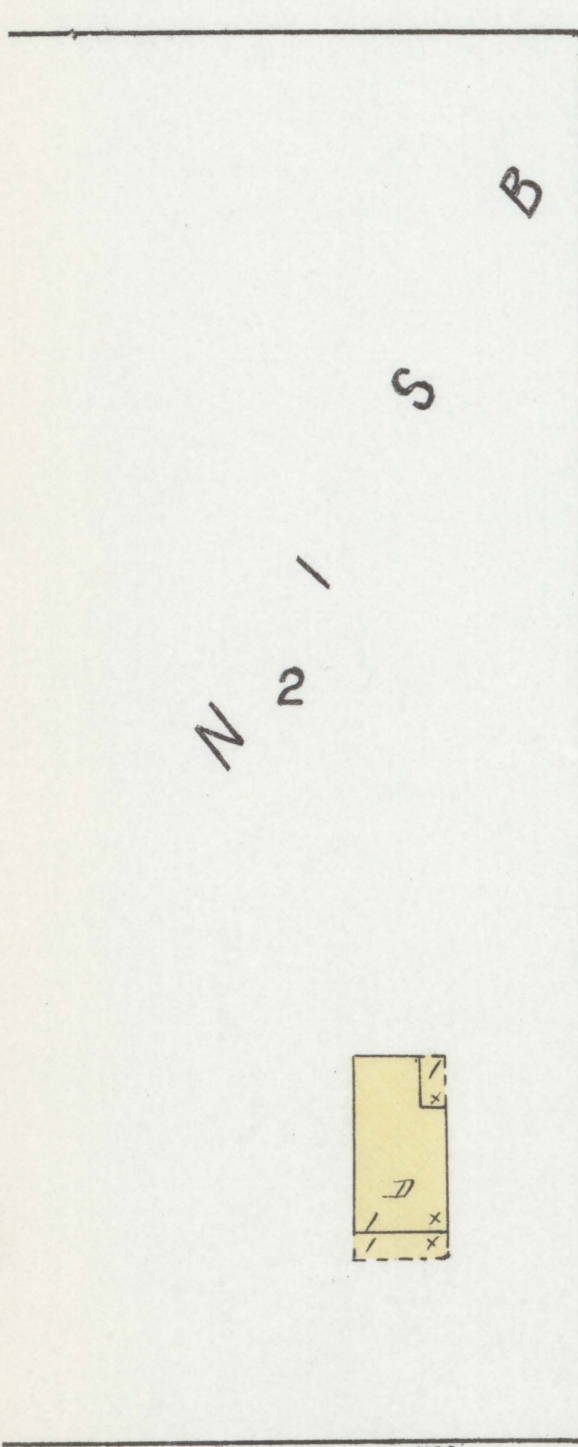
NISBETT

WALNUT

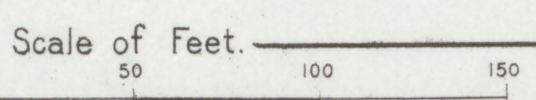
15



W. JEFFERSON AV.



WALNUT ST. MISSION  
BAPTIST CHURCH  
HEAT: STOVE  
LIGHTS: ELEC.

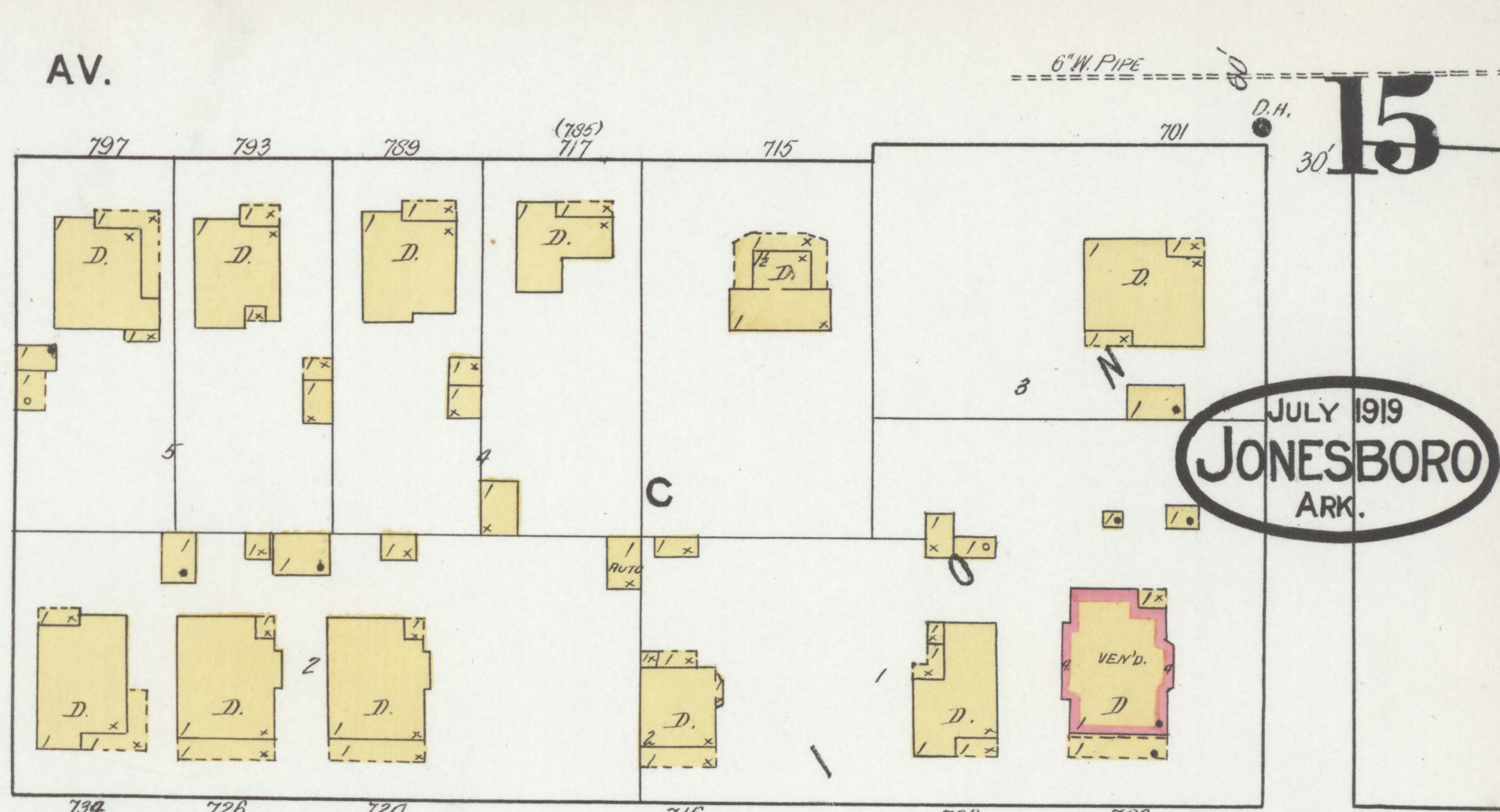
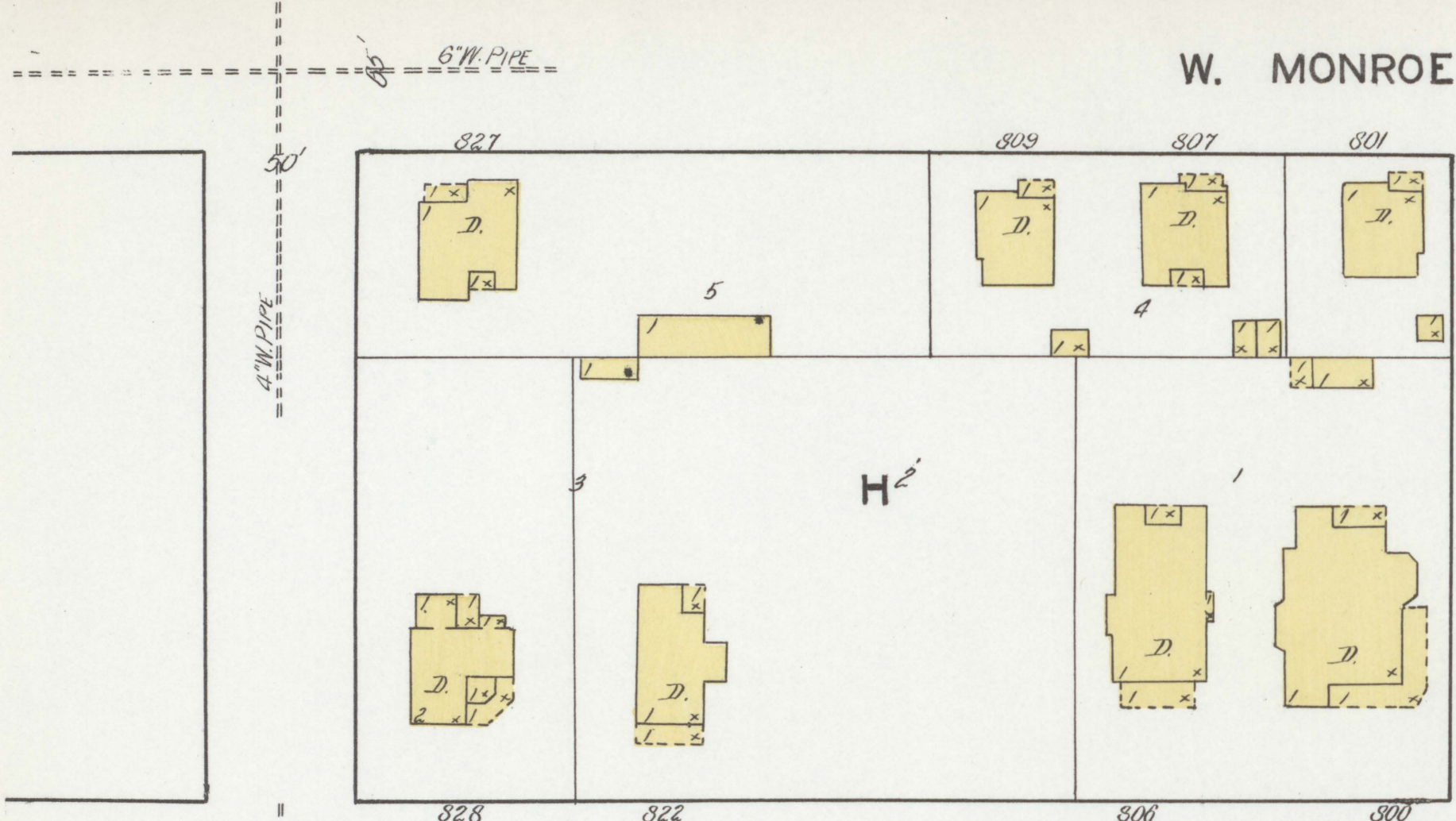


W. MATTHEWS AV.

30


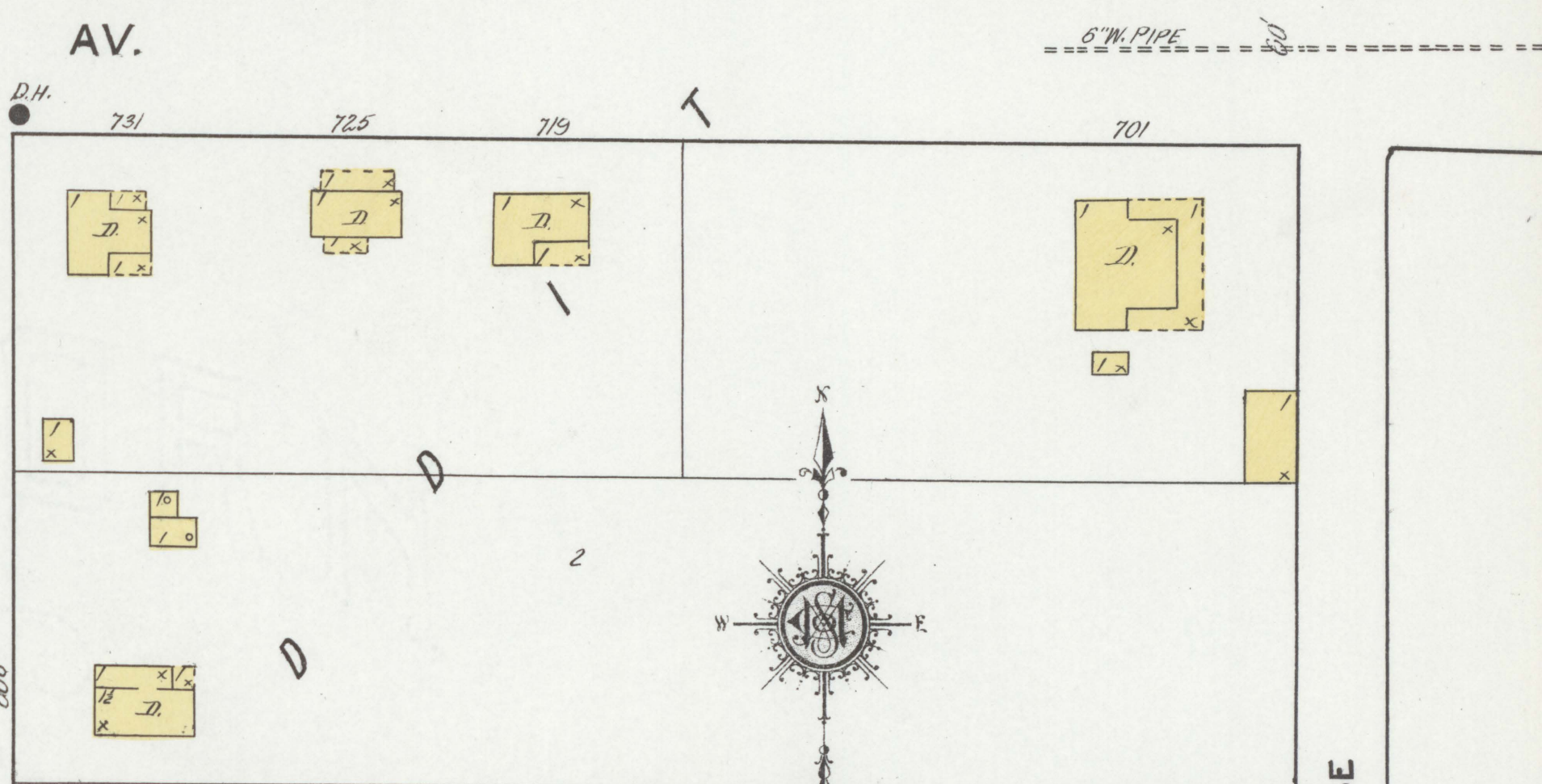
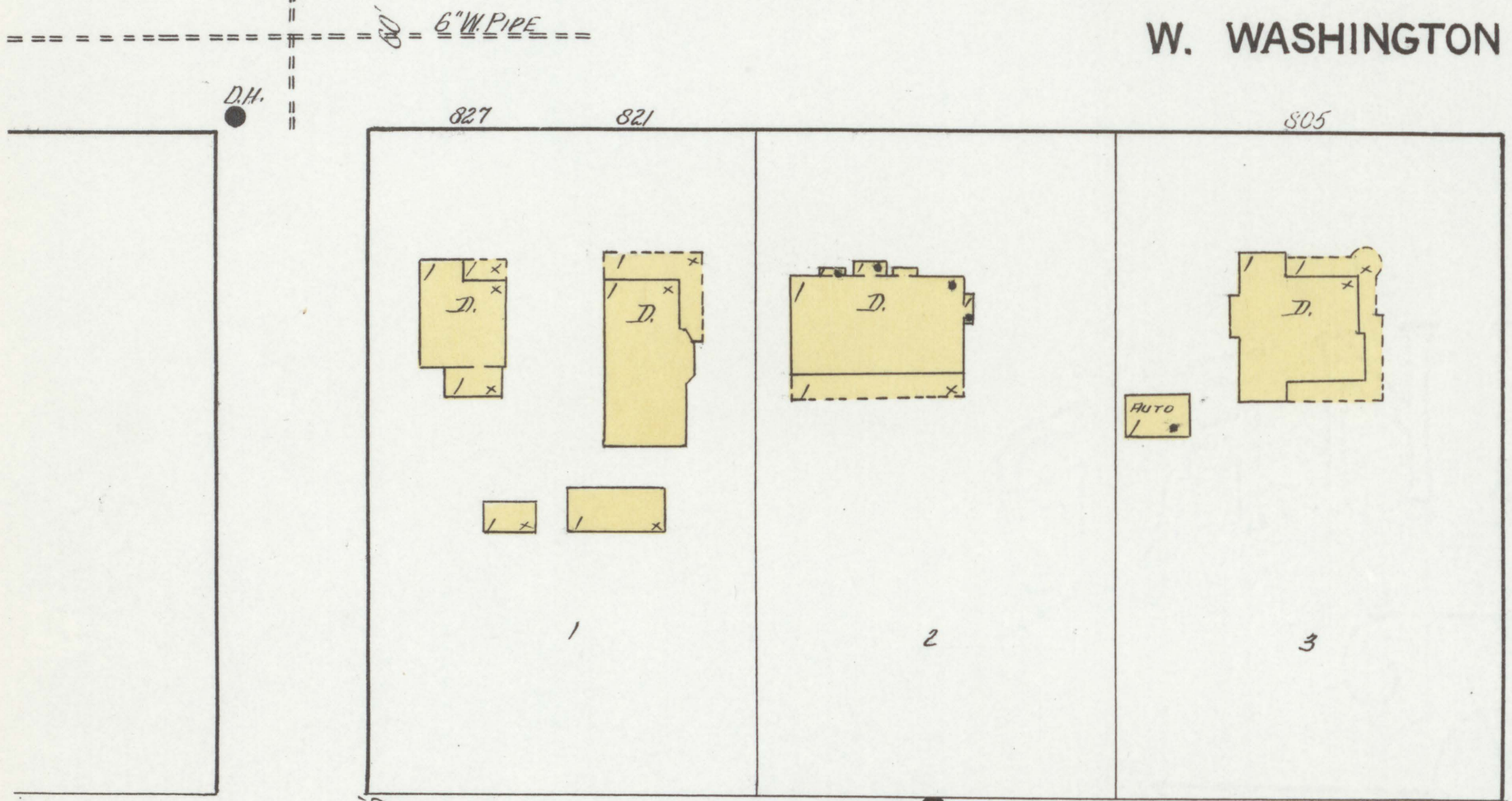


W. MONROE 7 AV.



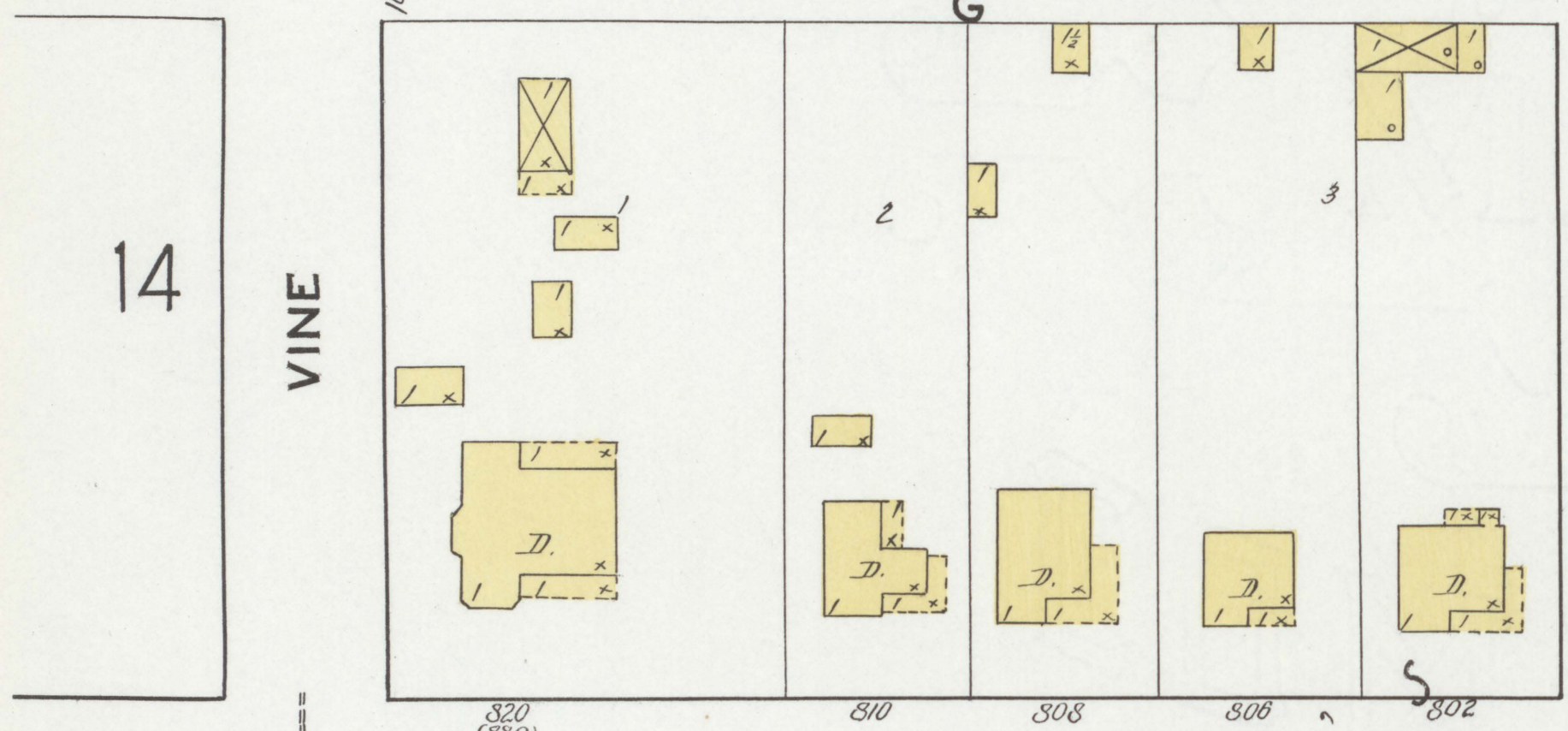
JULY 1919  
JONESBORO  
ARK.

W. WASHINGTON AV.

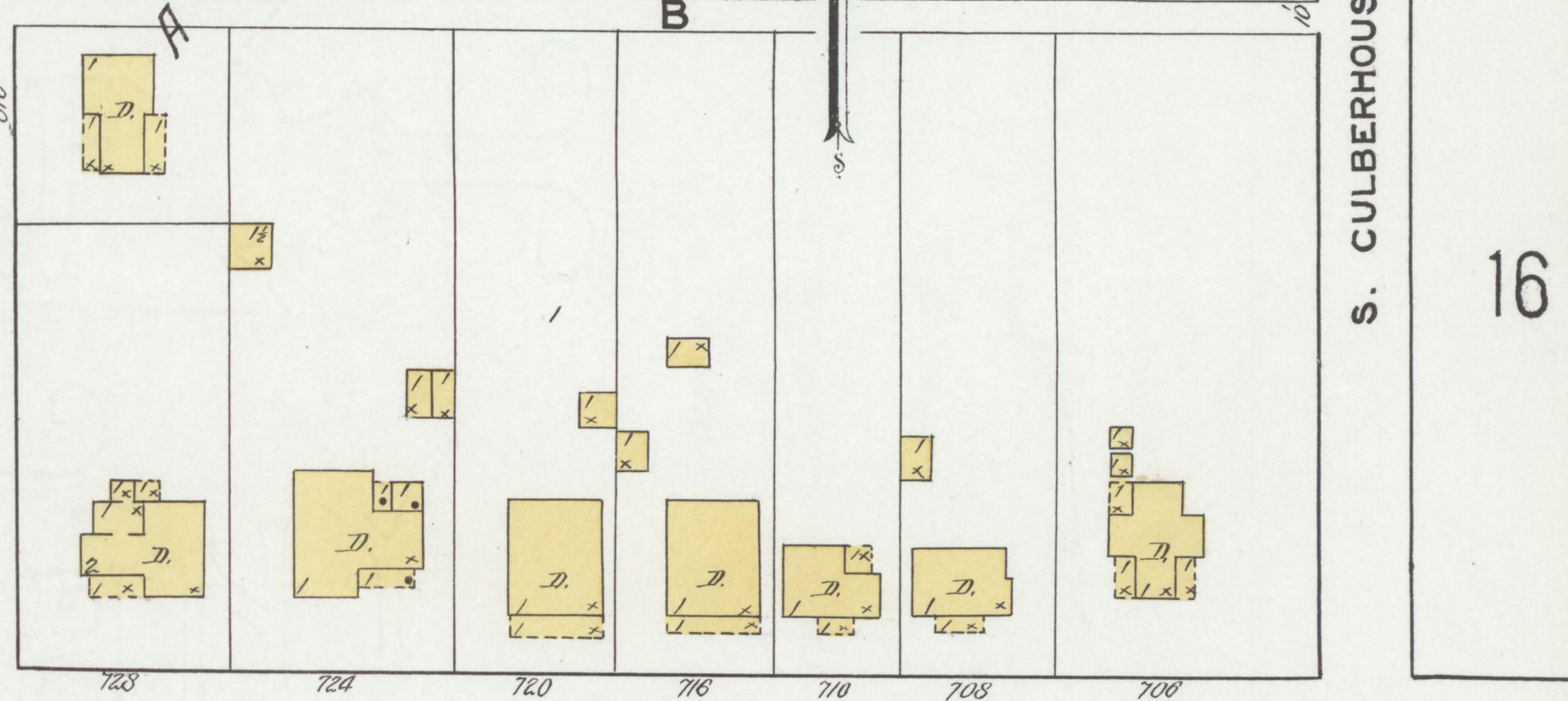


14

VINE



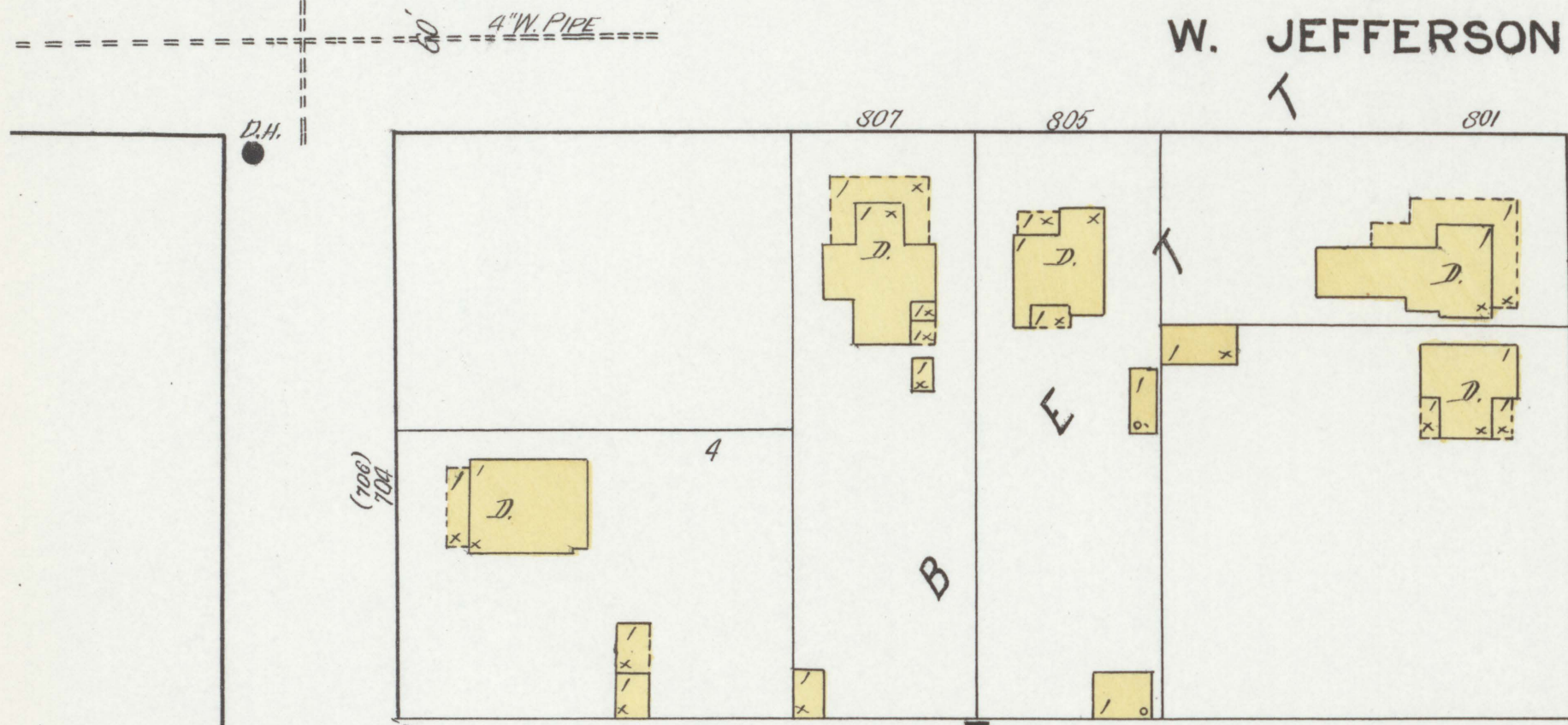
OLIVE



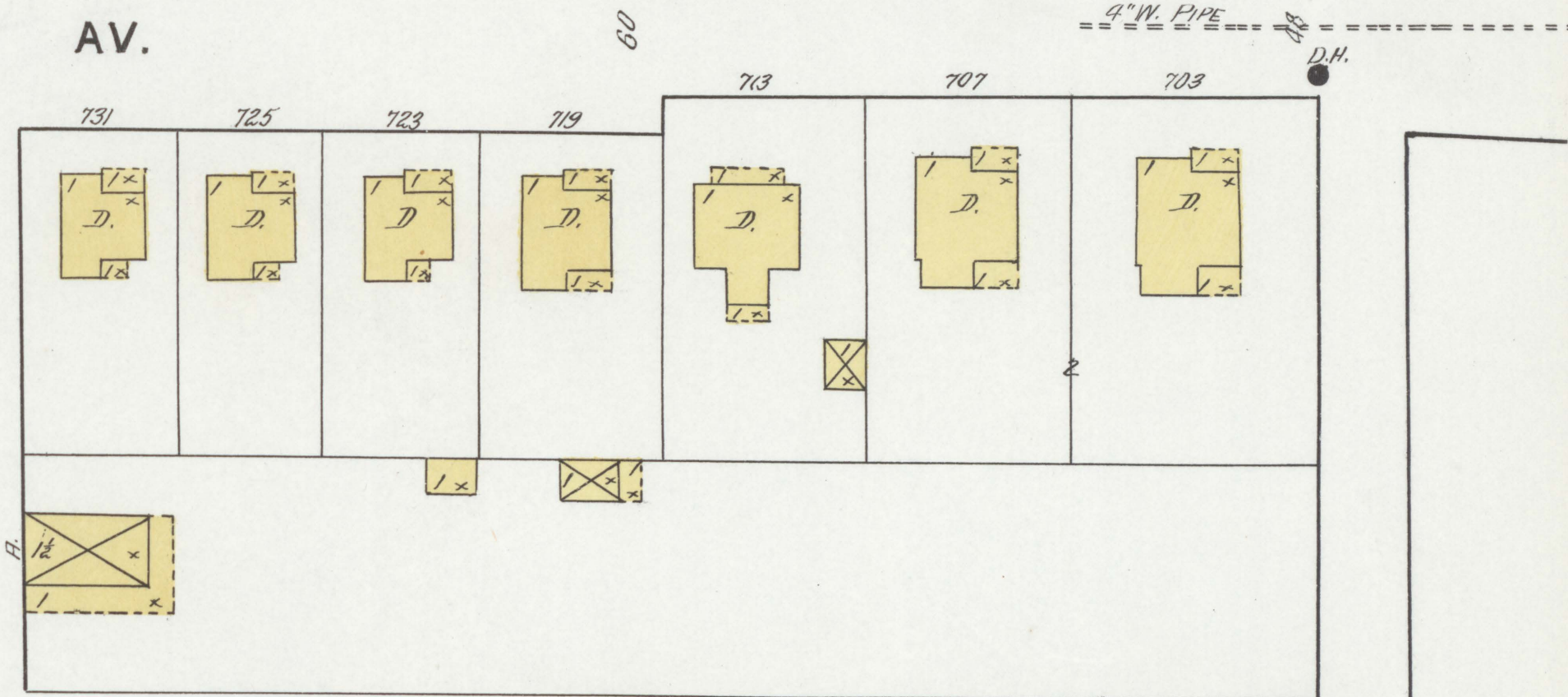
S. CULBERHOUSE

16

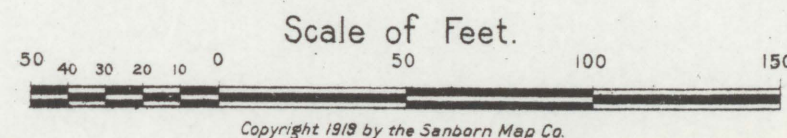
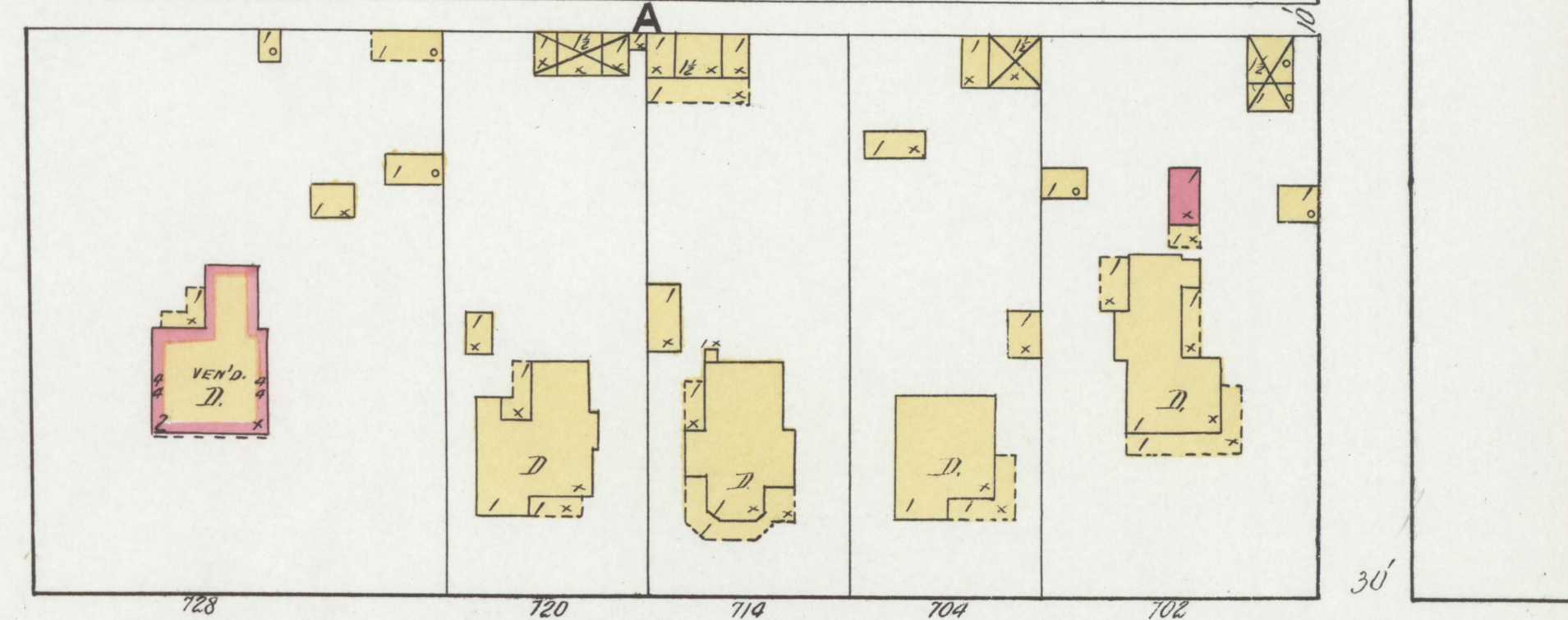
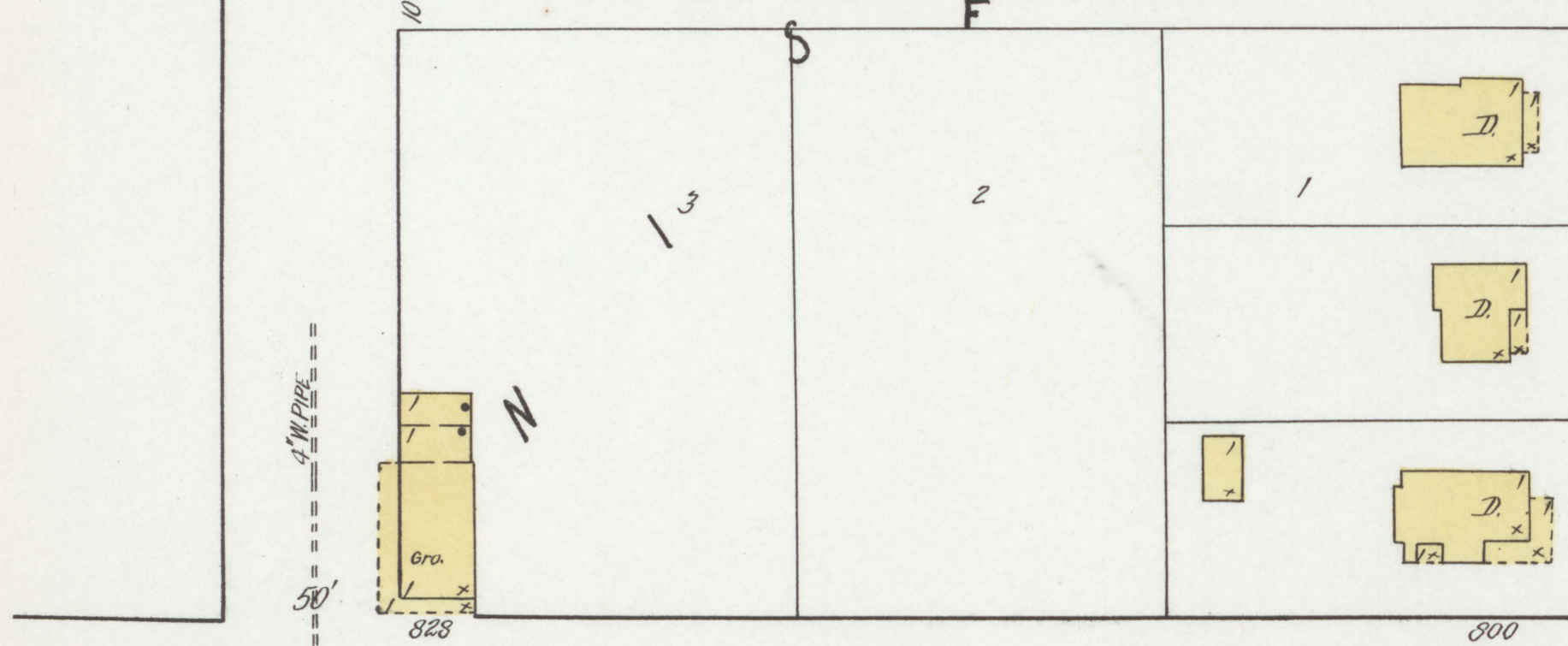
W. JEFFERSON AV.



W. JEFFERSON AV.



W. MATTHEWS 21 AV.

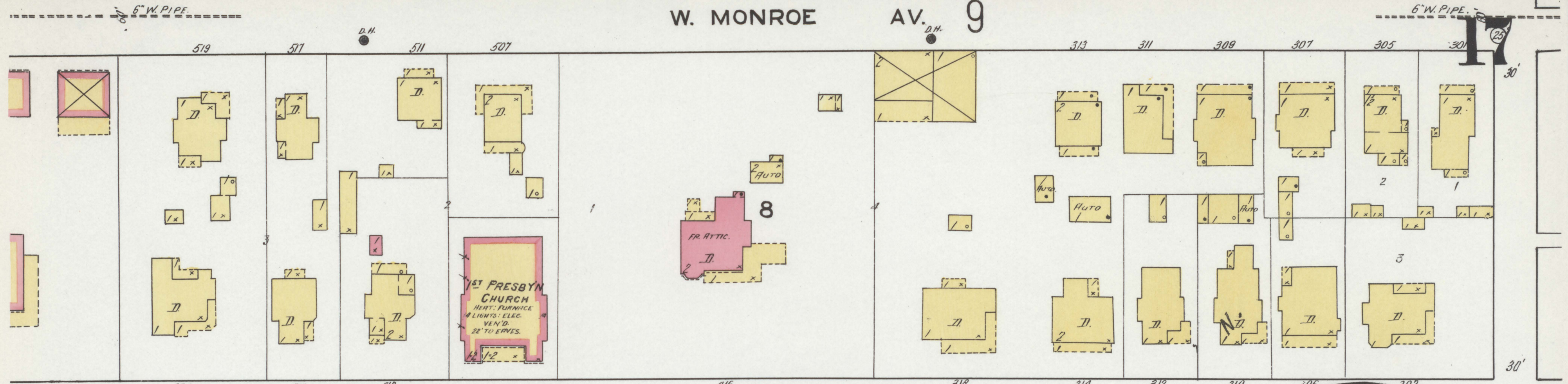






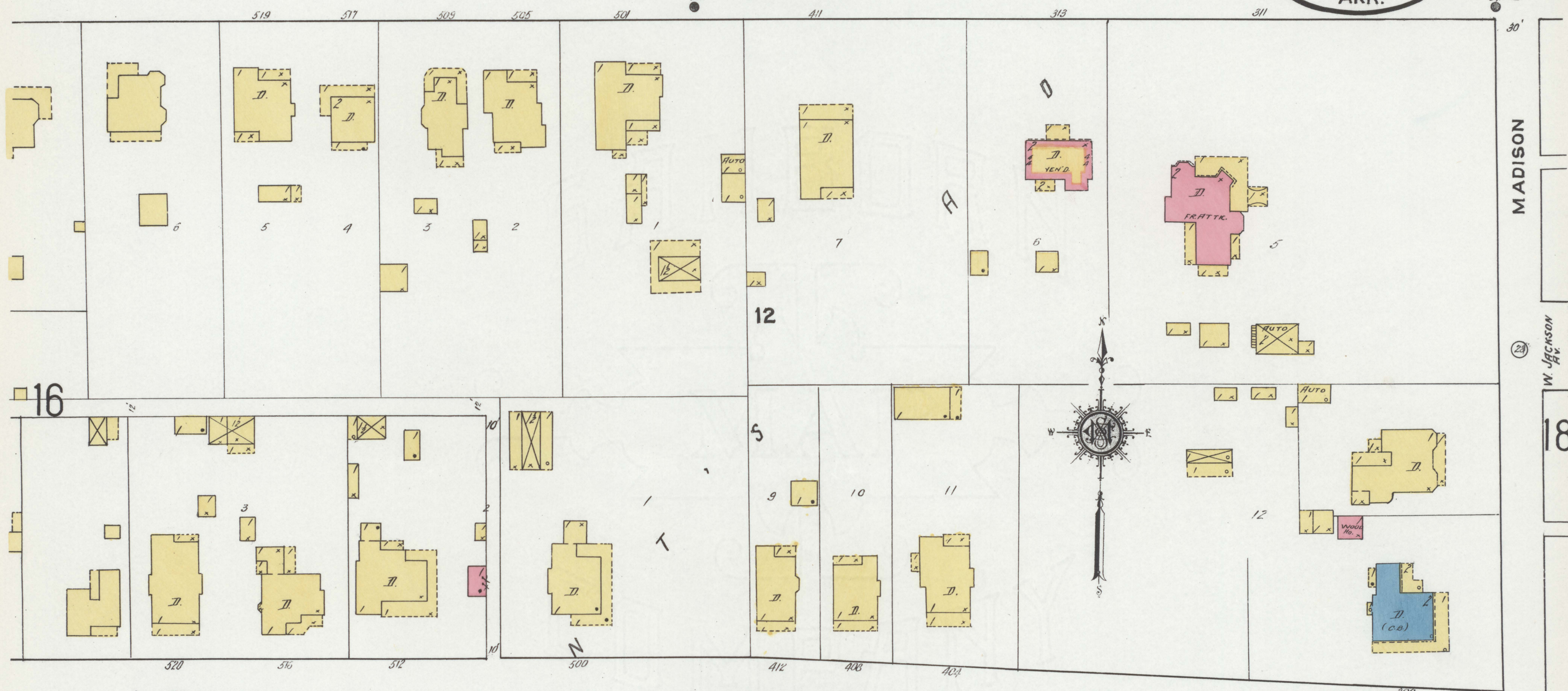


W. MONROE AV. 9

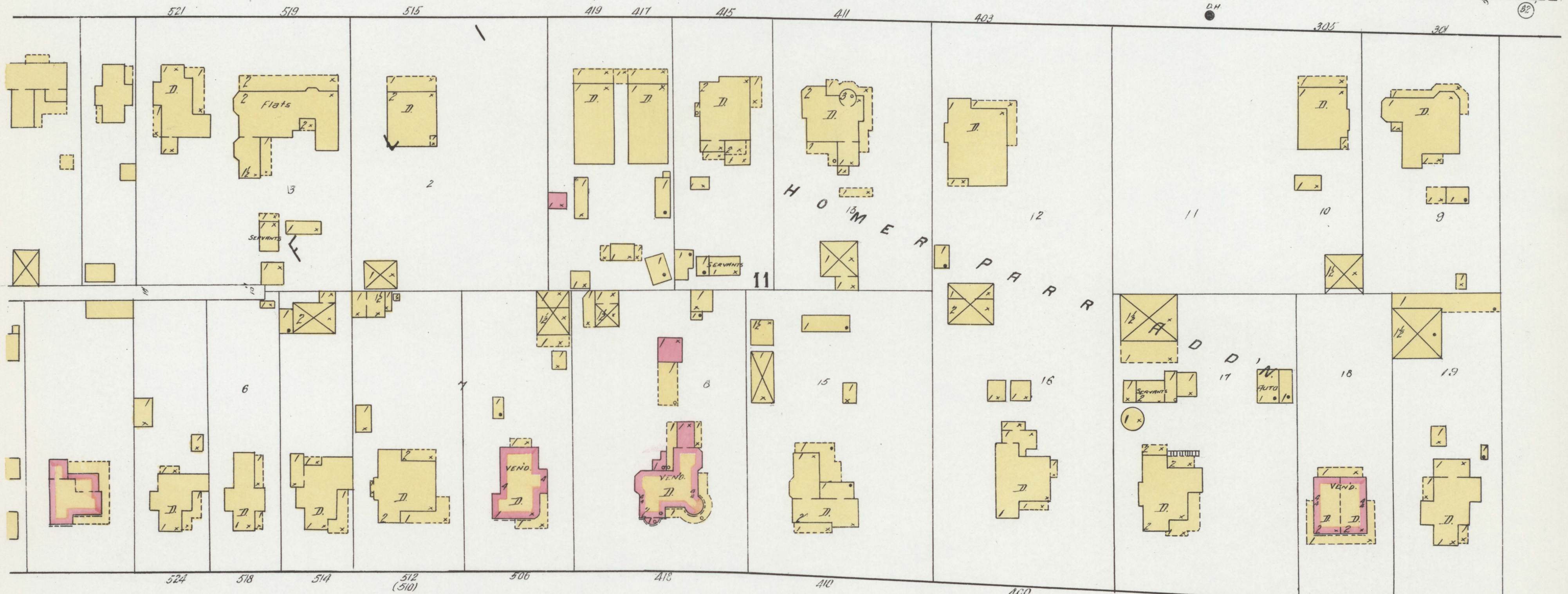


JULY 1919  
JONESBORO  
ARK.

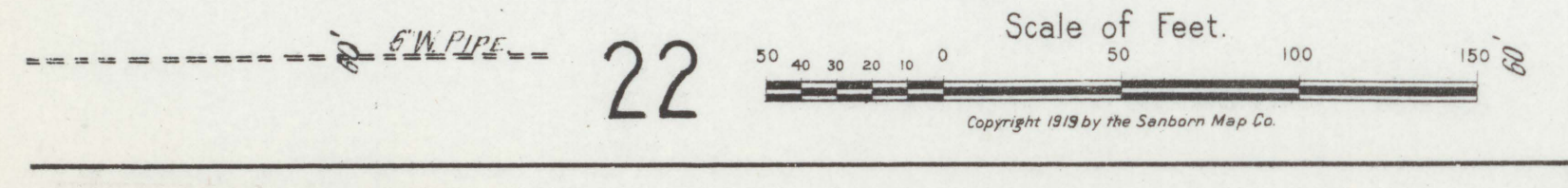
W. WASHINGTON AV



W. JEFFERSON AV.

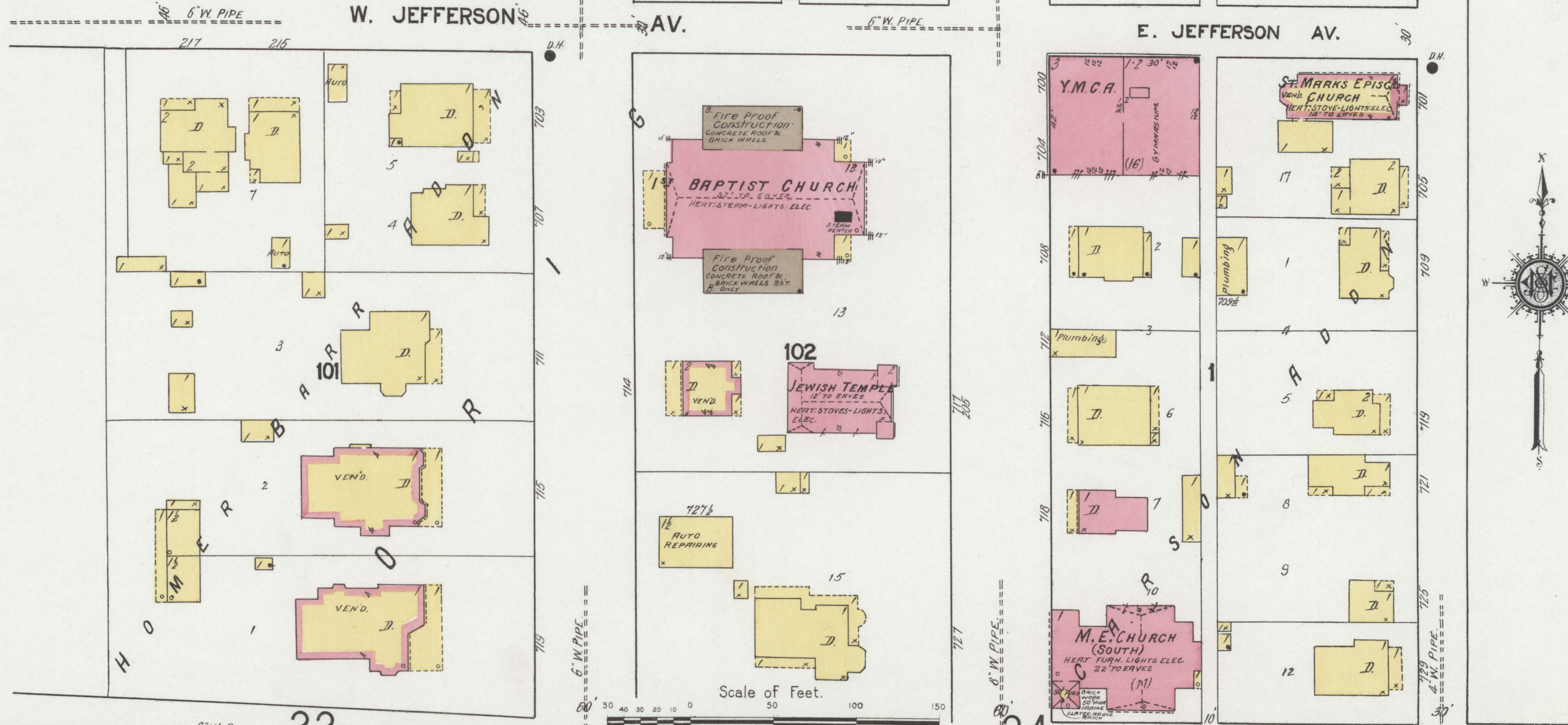
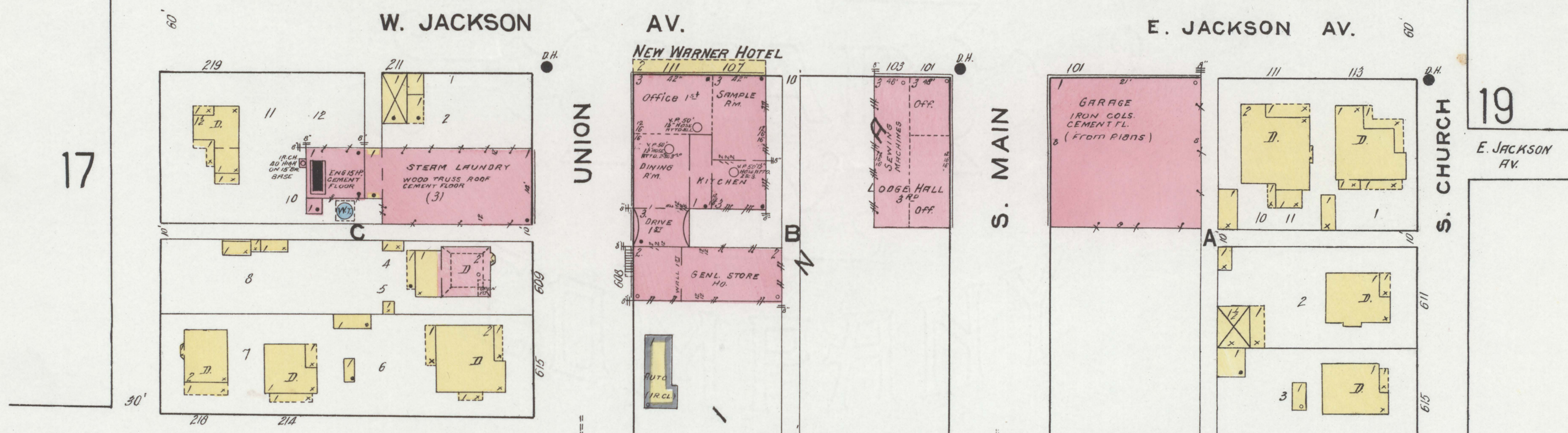
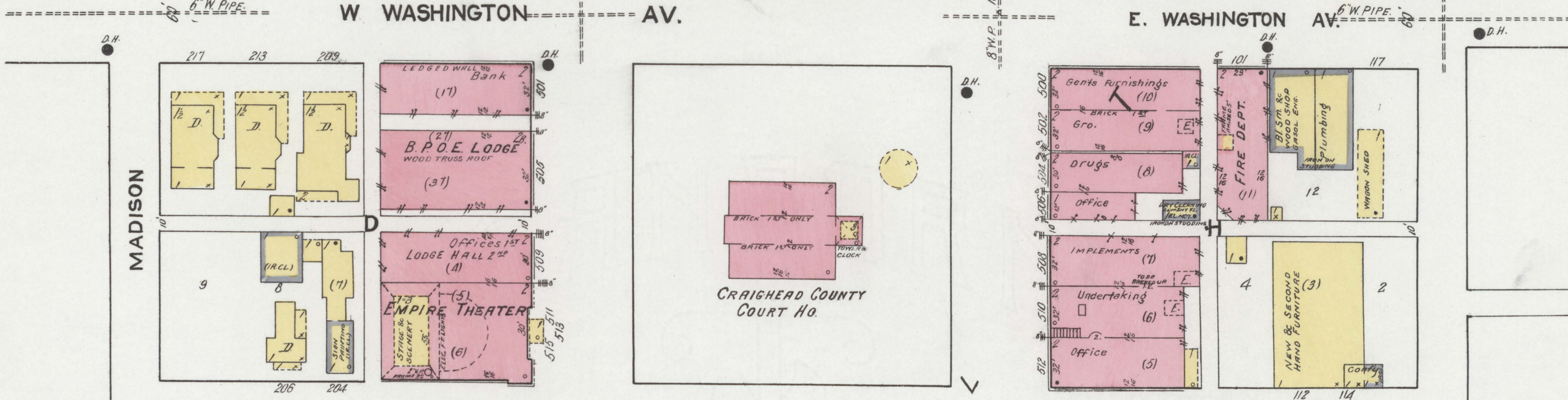
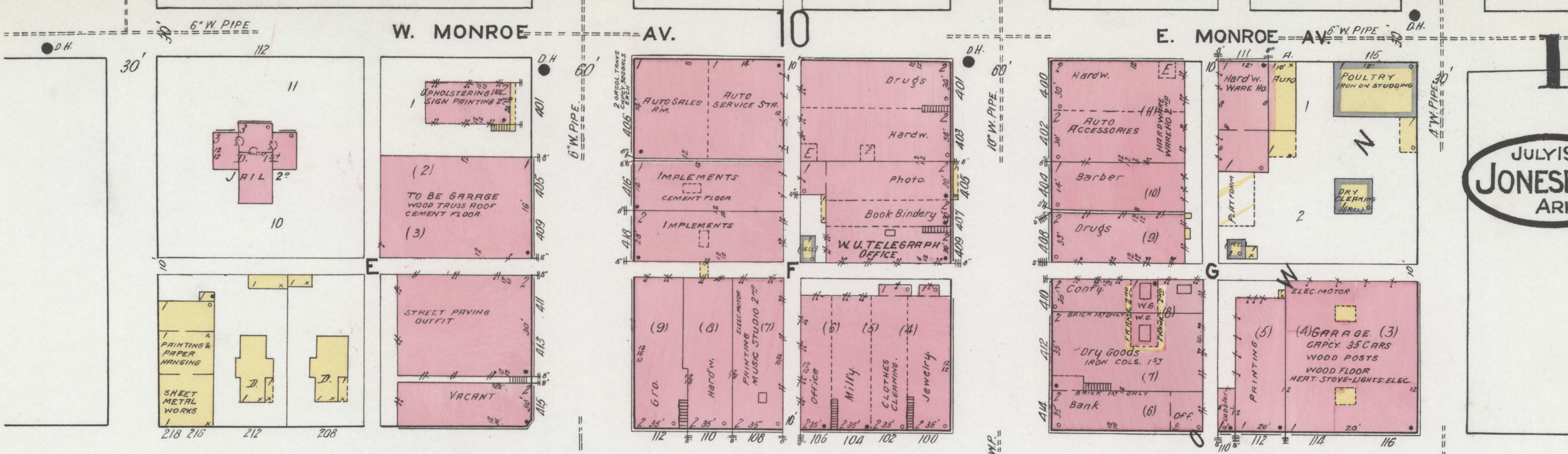


W. MATTHEWS AV. 23



WITT ST. PARR ST. MADISON ST.



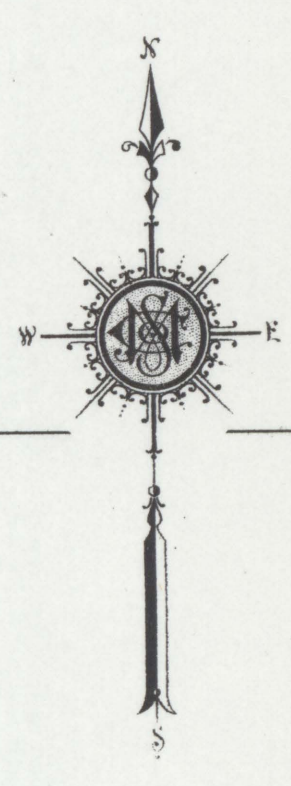




JULY 1919  
JONESBORO  
ARK.

12  
19

26



C  
E  
M  
E  
T  
E  
R  
Y

Scale of Feet.  
50 40 30 20 10 0 50 100 150  
Copyright 1919 by the Sanborn Map Co.

E. MONROE AV.

E. WASHINGTON AV.

E. JACKSON AV. (LUDLOW)

E. MATTHEWS AV.

EAST

S. CHURCH

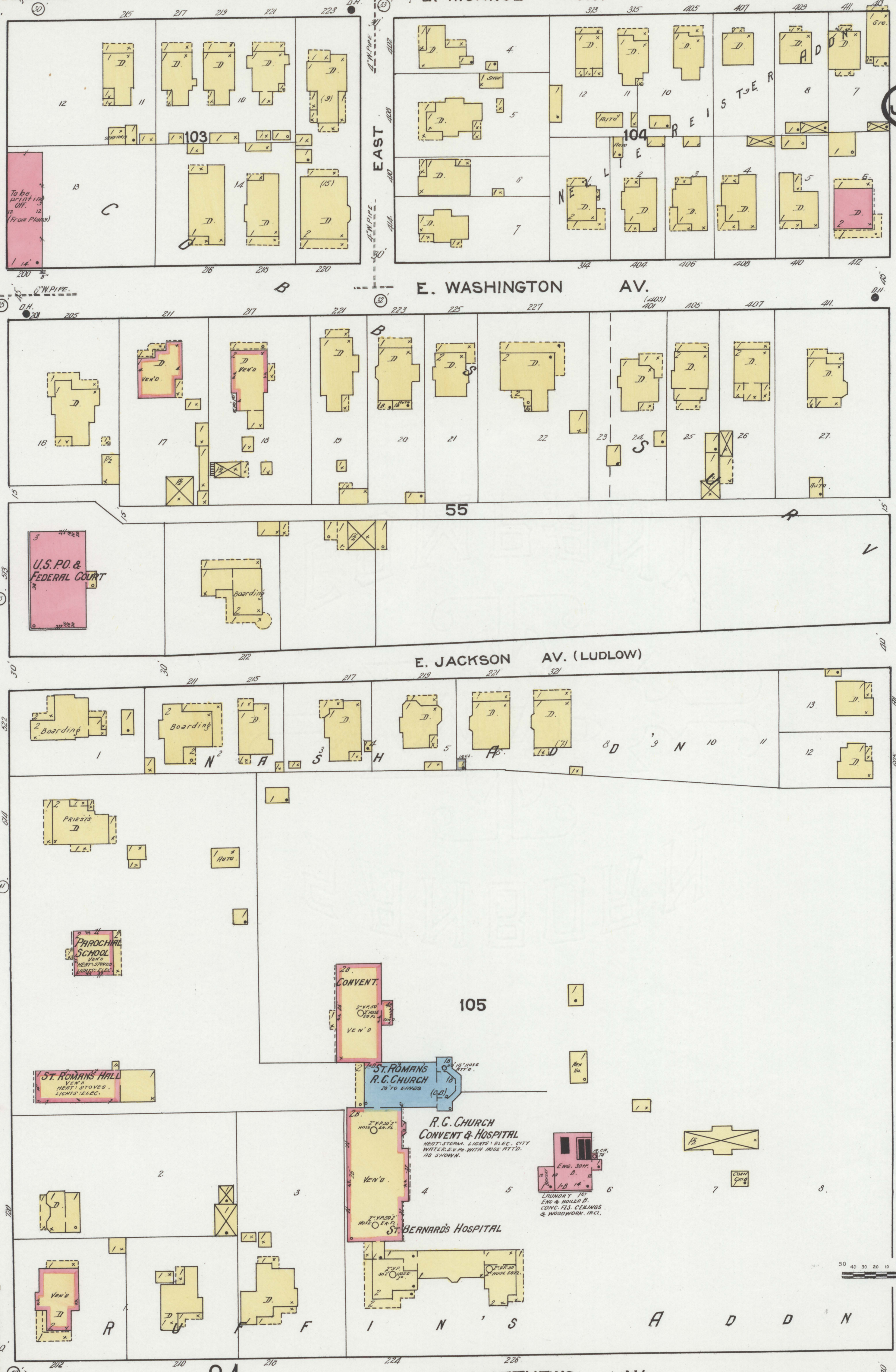
CARSON

E. JACKSON AV.

E. JEFFERSON AV.

18

24



103

104

55

105

To be printed off. (From Plans)

U.S. P.O. & FEDERAL COURT

PAROCHIAL SCHOOL

ST. ROMANS HALL

CONVENT

ST. ROMANS R.C. CHURCH

R.C. CHURCH CONVENT & HOSPITAL

ST. BERNARD'S HOSPITAL

ENG. 3011

13

16

1

2

2

1

12

17

2

1

2

1

11

18

2

1

2

1

10

19

3

1

3

2

9

20

4

2

4

3

8

21

5

3

5

4

7

22

6

4

6

5

6

23

7

5

7

6

5

24

8

6

8

7

4

25

9

7

9

8

3

26

10

8

10

9

2

27

11

9

11

10

1

28

12

10

12

11

0

29

13

11

13

12

0

30

14

12

14

13

0

31

15

13

15

14

0

32

16

14

16

15

0

33

17

15

17

16

0

34

18

16

18

17

0

35

19

17

19

18

0

36

20

18

20

19

0

37

21

19

21

20

0

38

22

20

22

21

0

39

23

21

23

22

0

40

24

22

24

23

0

41

25

23

25

24

0

42

26

24

26

25

0

43

27

25

27

26

0

44

28

26

28

27

0

45

29

27

29

28

0

46

30

28

30

29

0

47

31

29

31

30

0

48

32

30

32

31

0

49

33

31

33

32

0

50

34

32

34

33

0

51

35

33

35

34

0

52

36

34

36

35

0

53

37

35

37

36

0

54

38

36

38

37

0

55

39

37

39

38

0

56

40

38

40

39

0

57

41

39

41

40

0

58

42

40

42

41

0

59

43

41

43

42

0

60

44

42

44

43

0

61

45

43

45

44

0

62

46

44

46

45

0

63

47

45

47

46

0

64

48

46

48

47

0

65

49

47

49

48

0

66

50

48

50

49

0

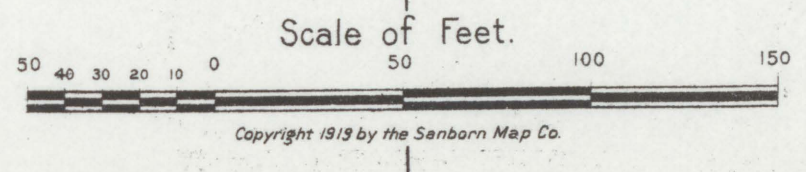

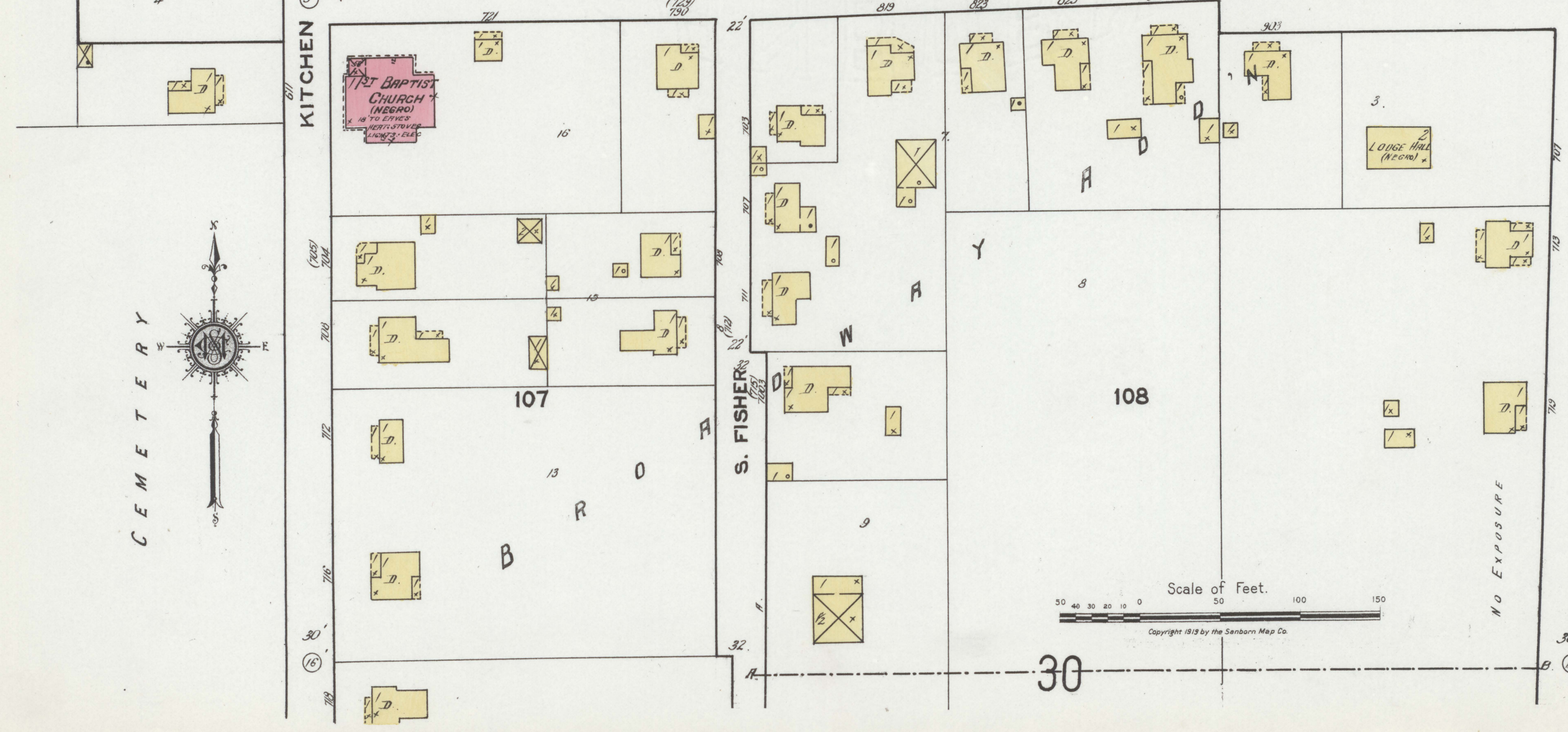
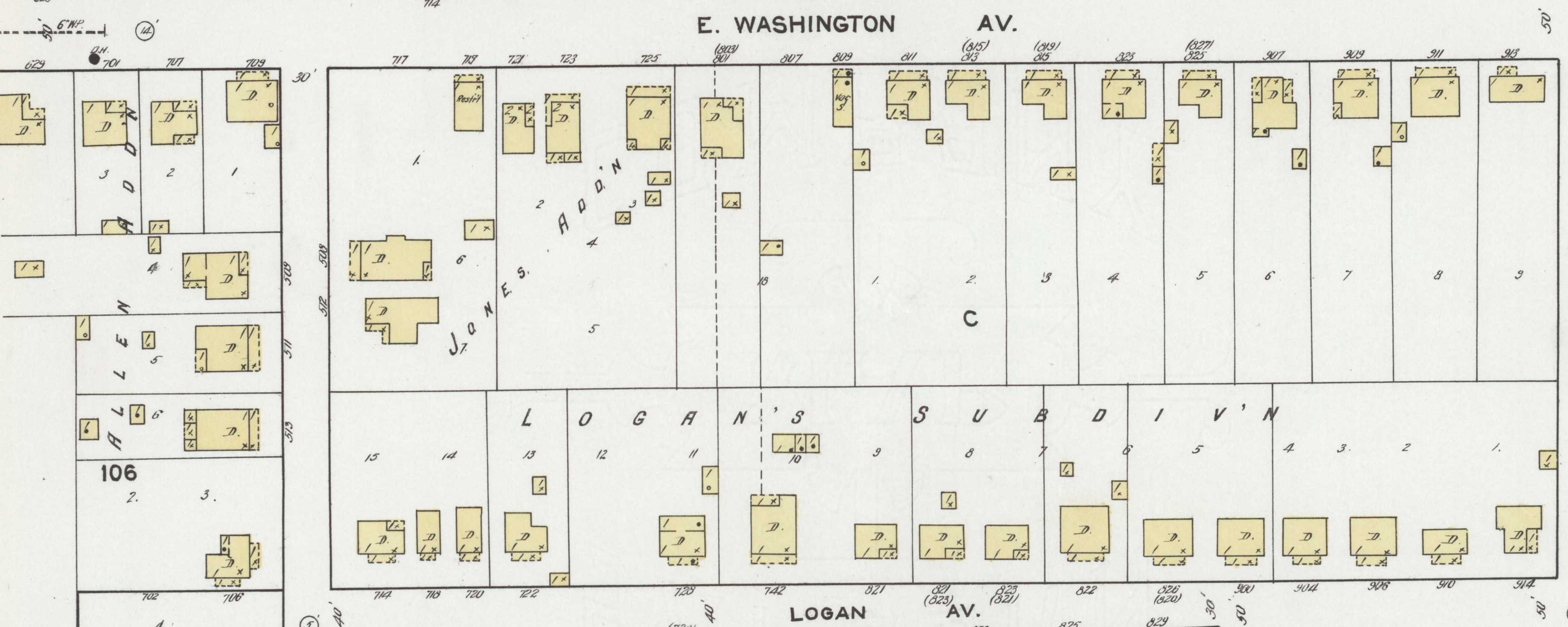
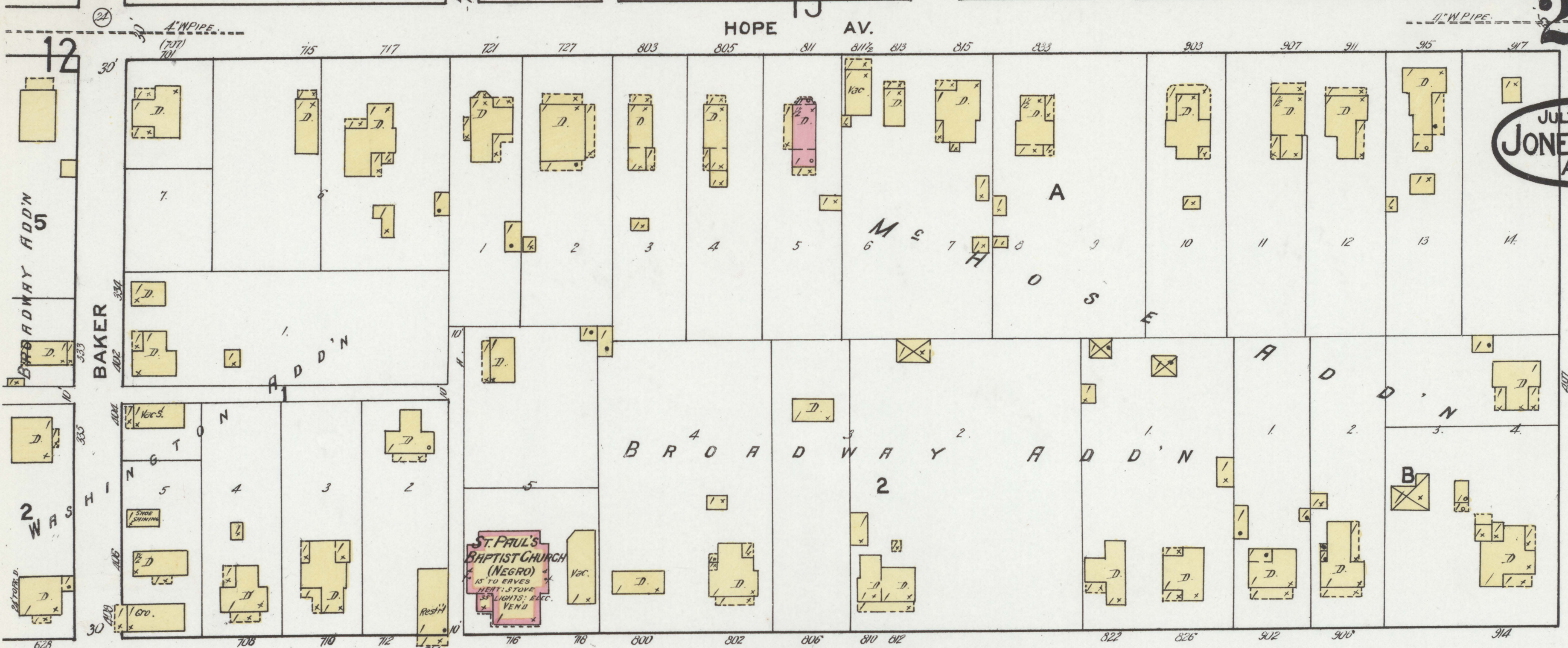
67

51

49



JULY 1919  
JONESBORO  
ARK.



30

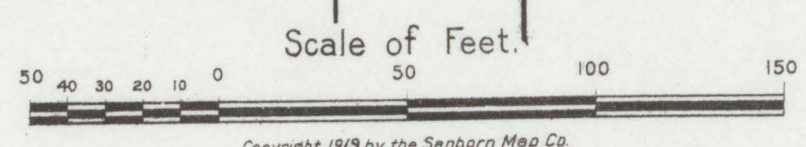
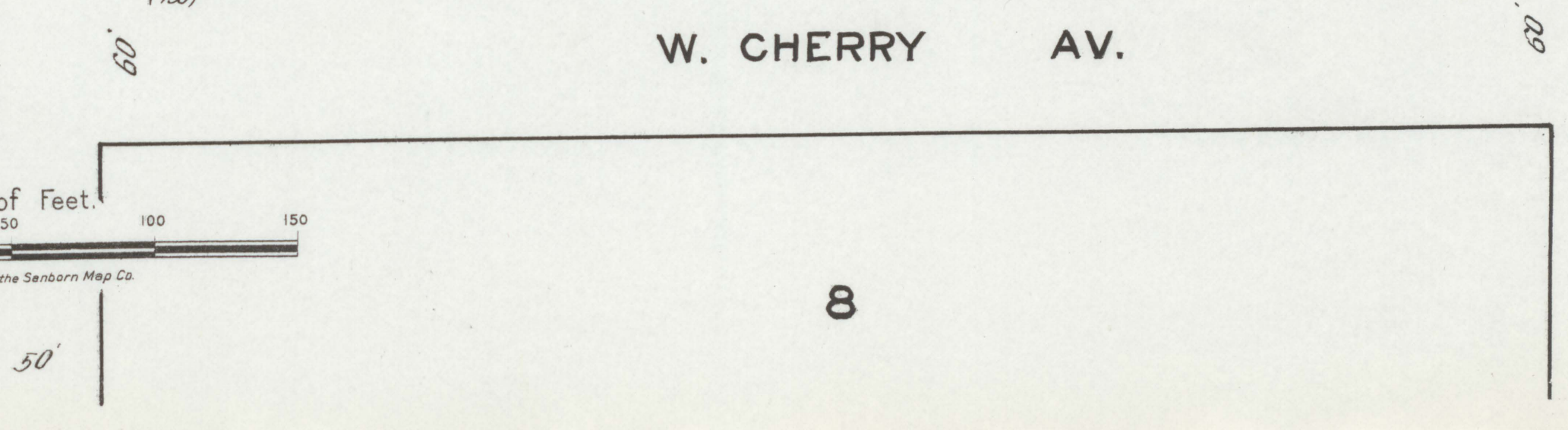
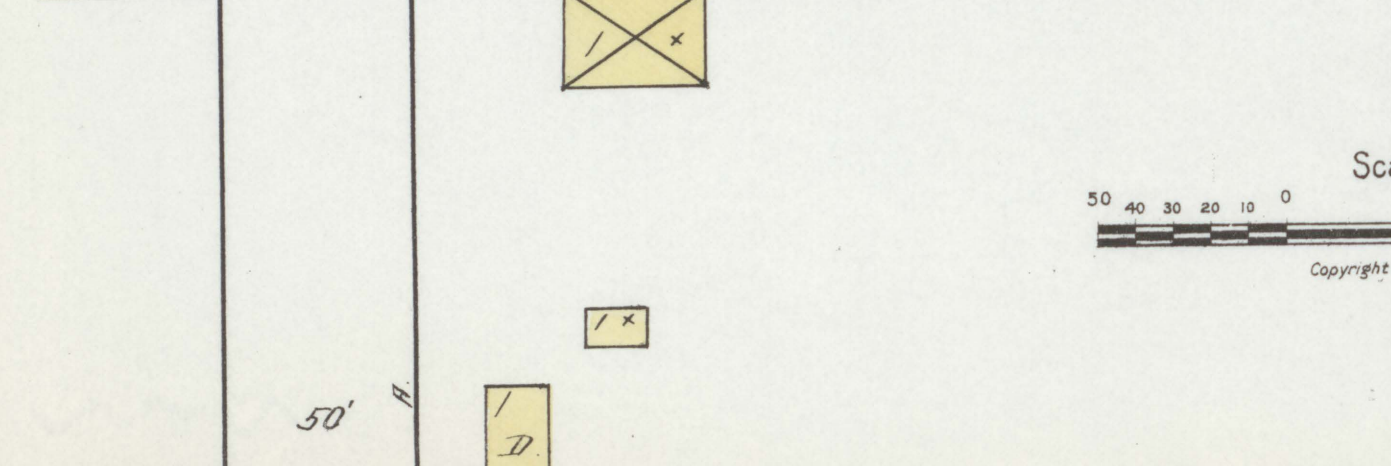
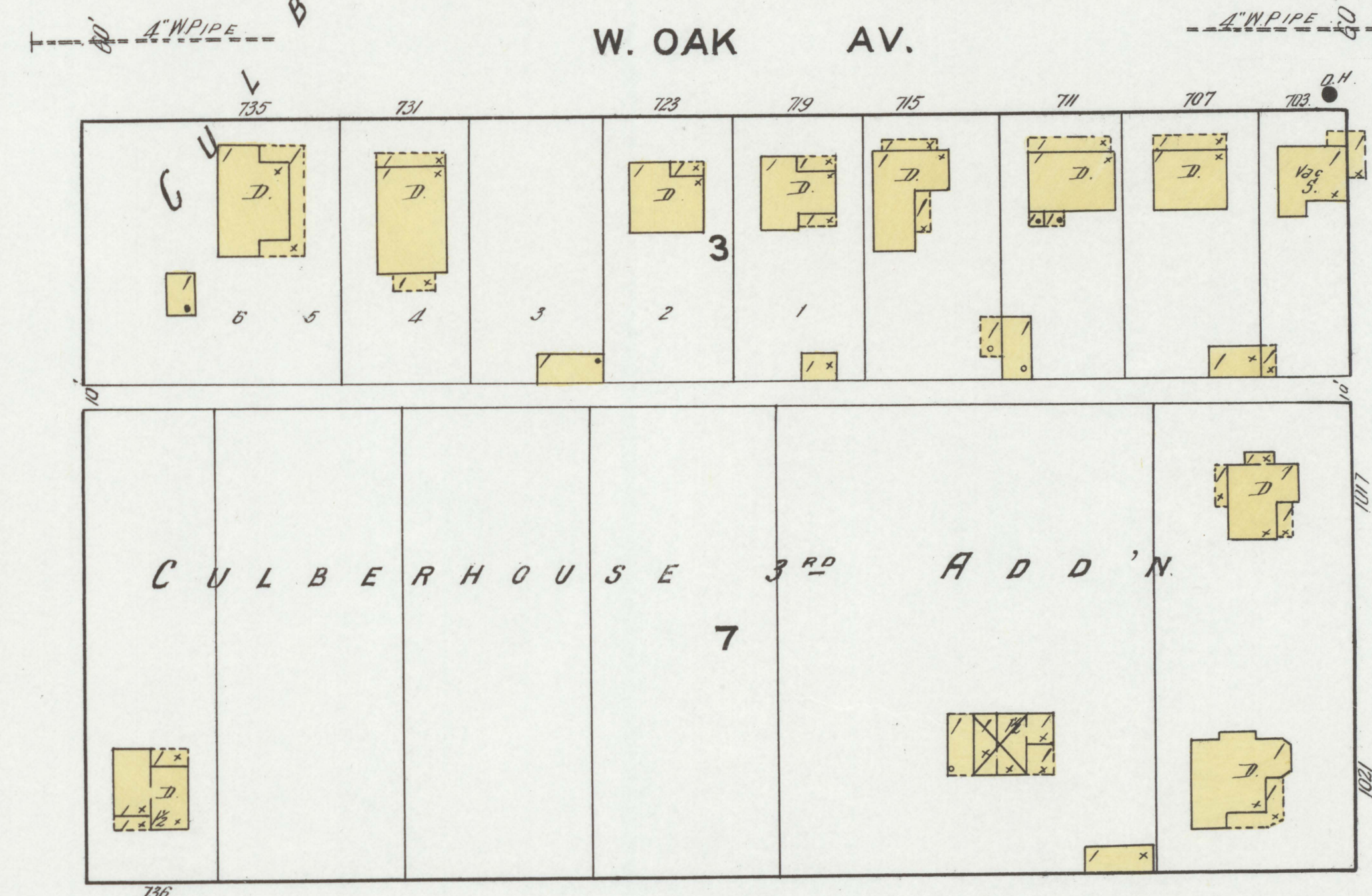
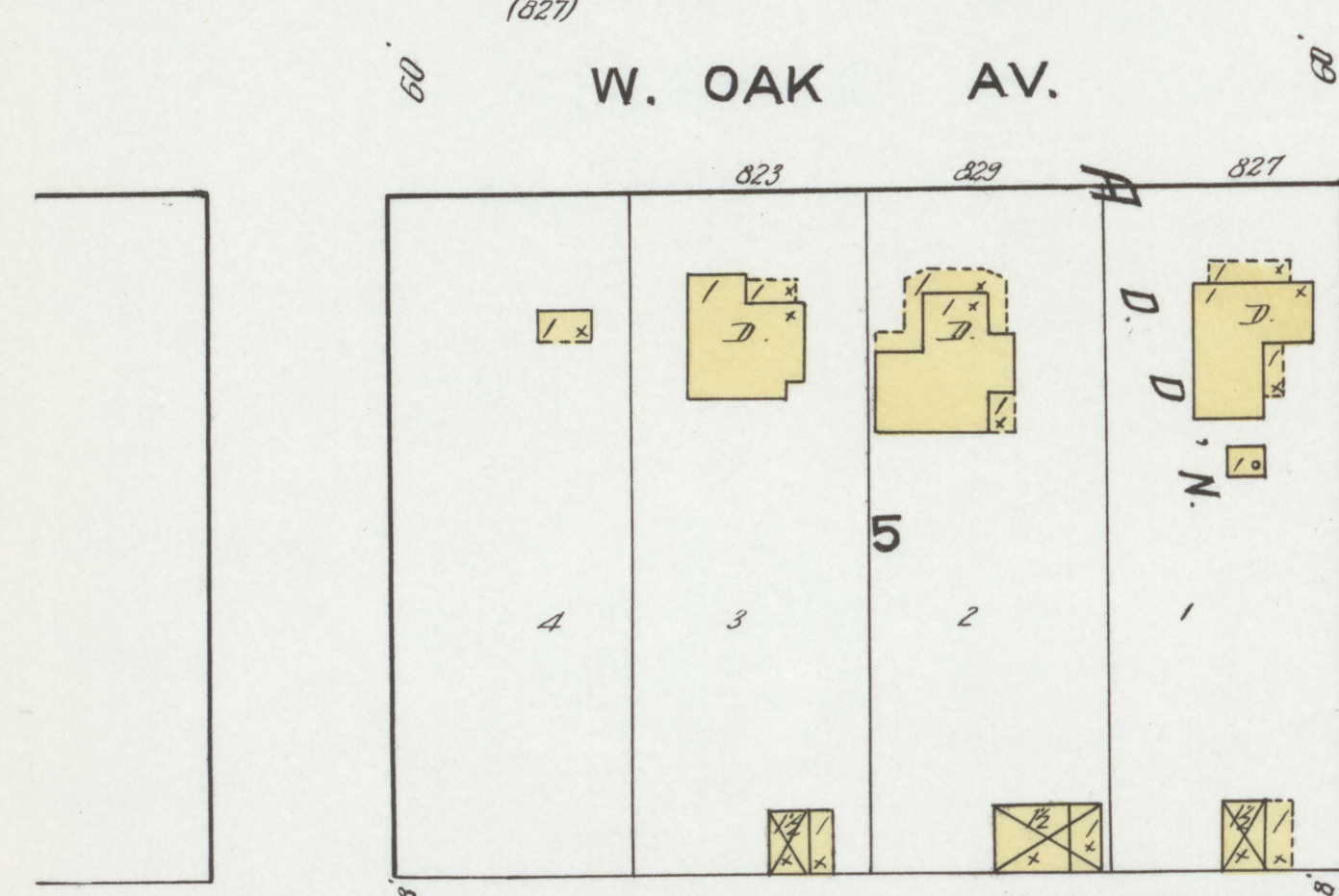
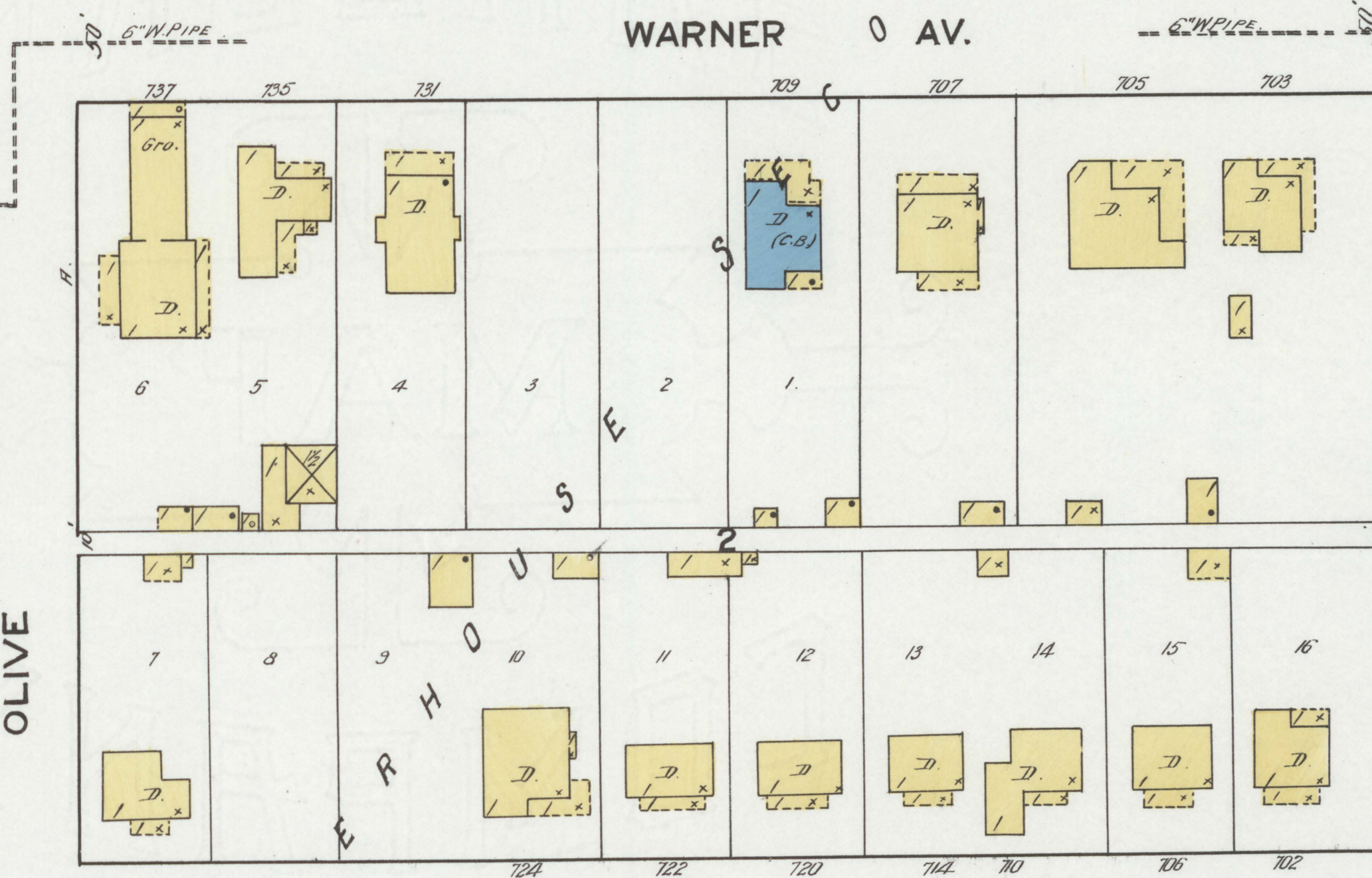
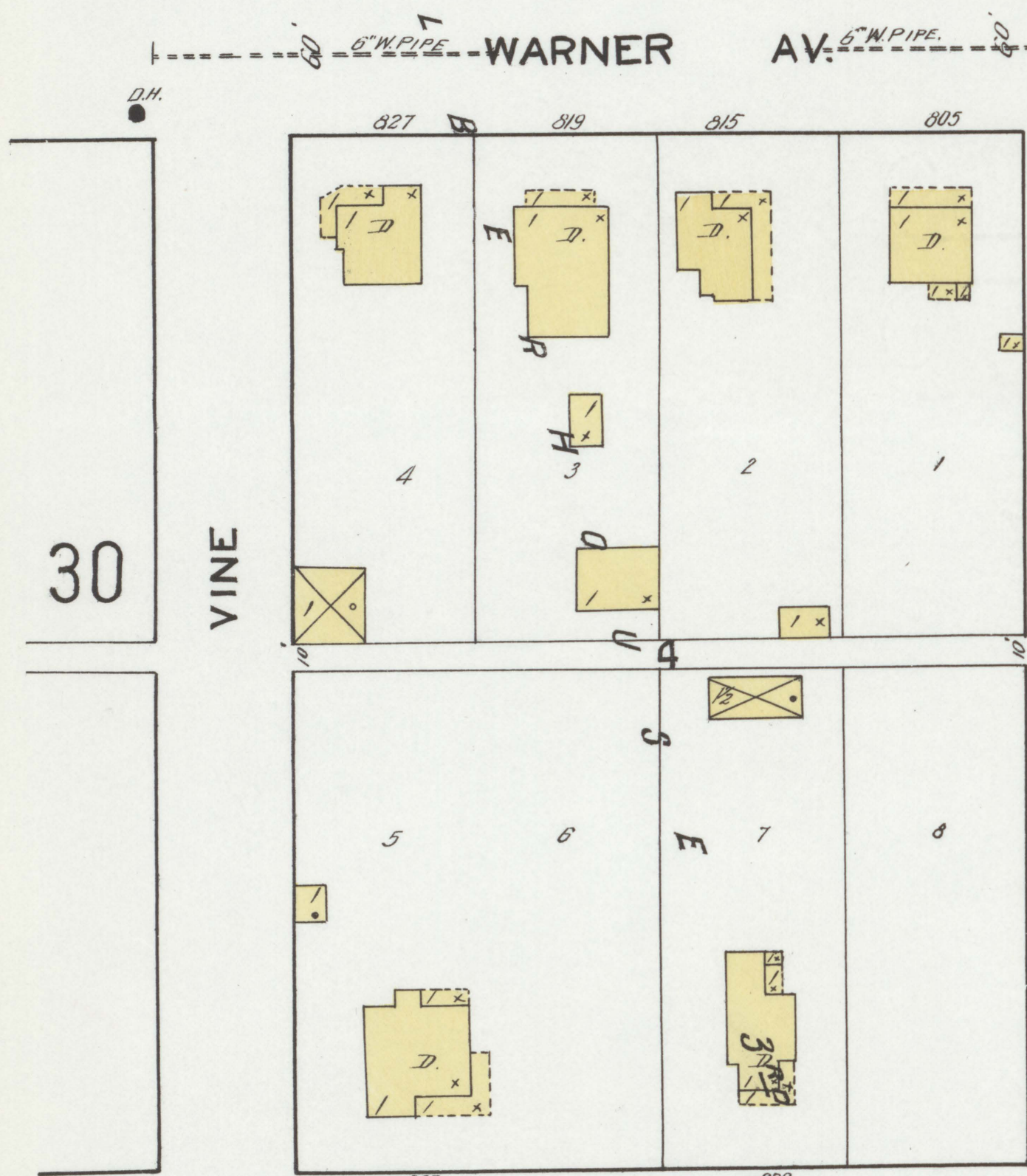
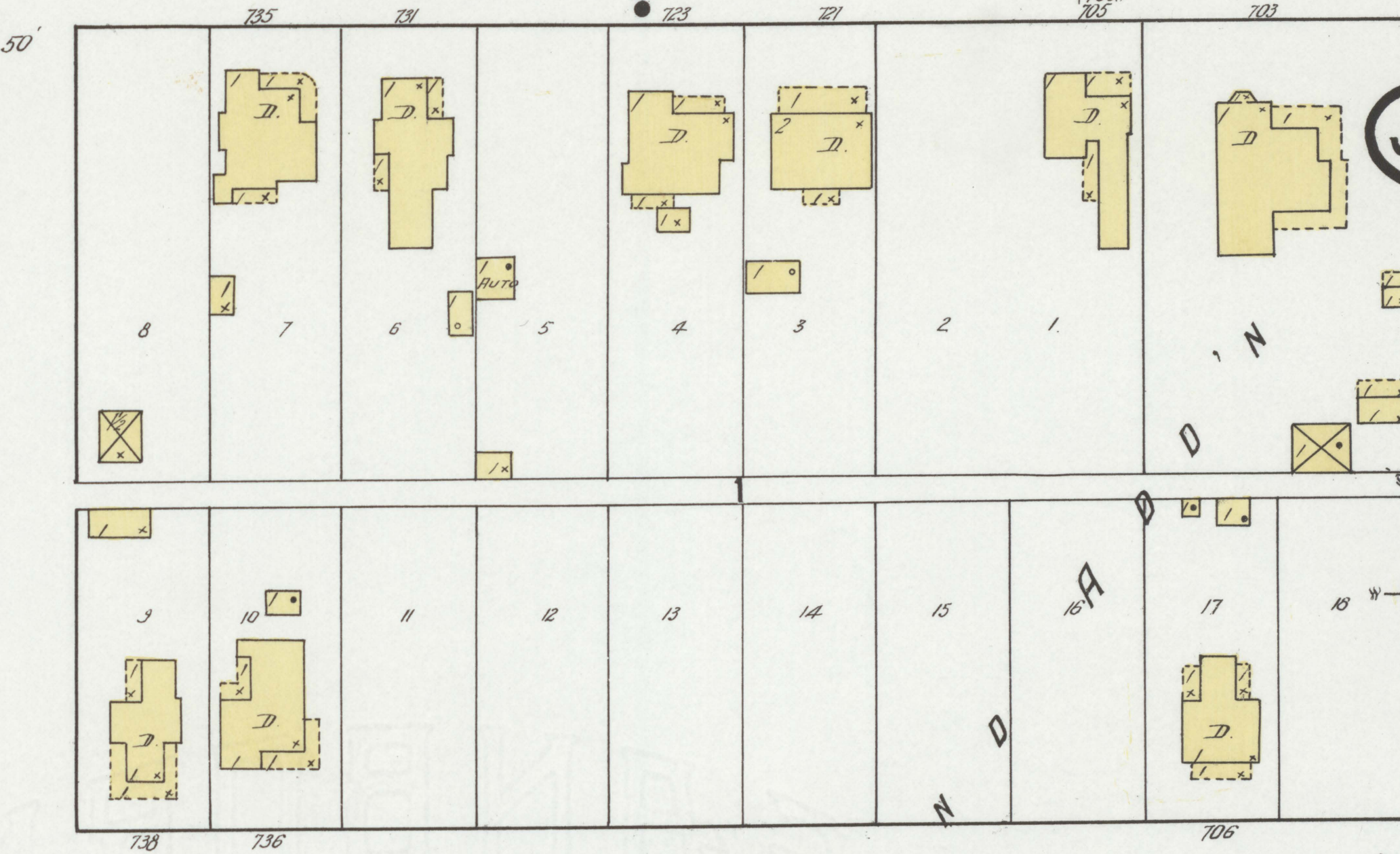
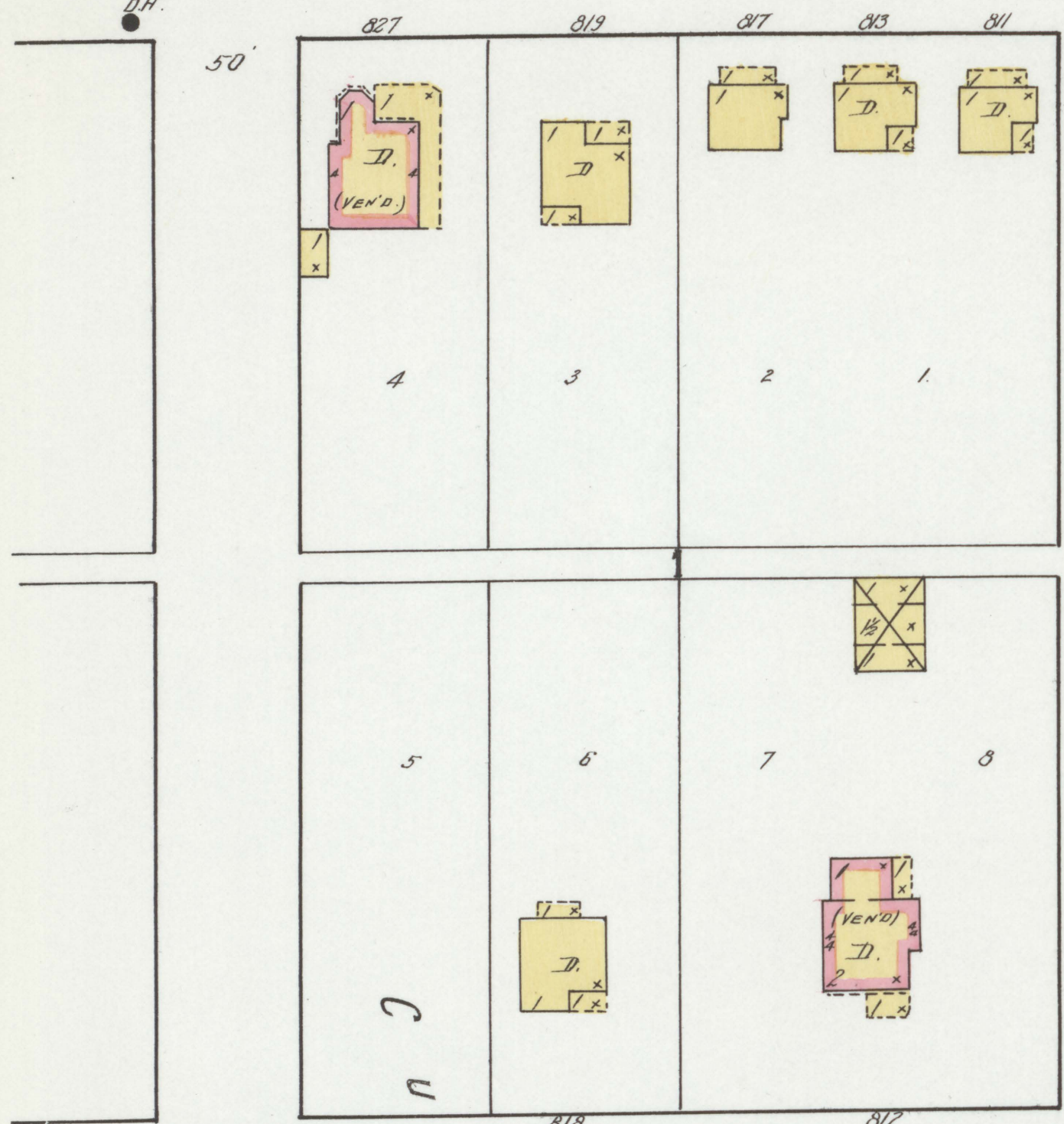
S. PATRICK

LOGAN AV.

30



JULY 1919  
JONESBORO  
ARK.



Copyright 1919 by the Sanborn Map Co.



McCLURE ST.

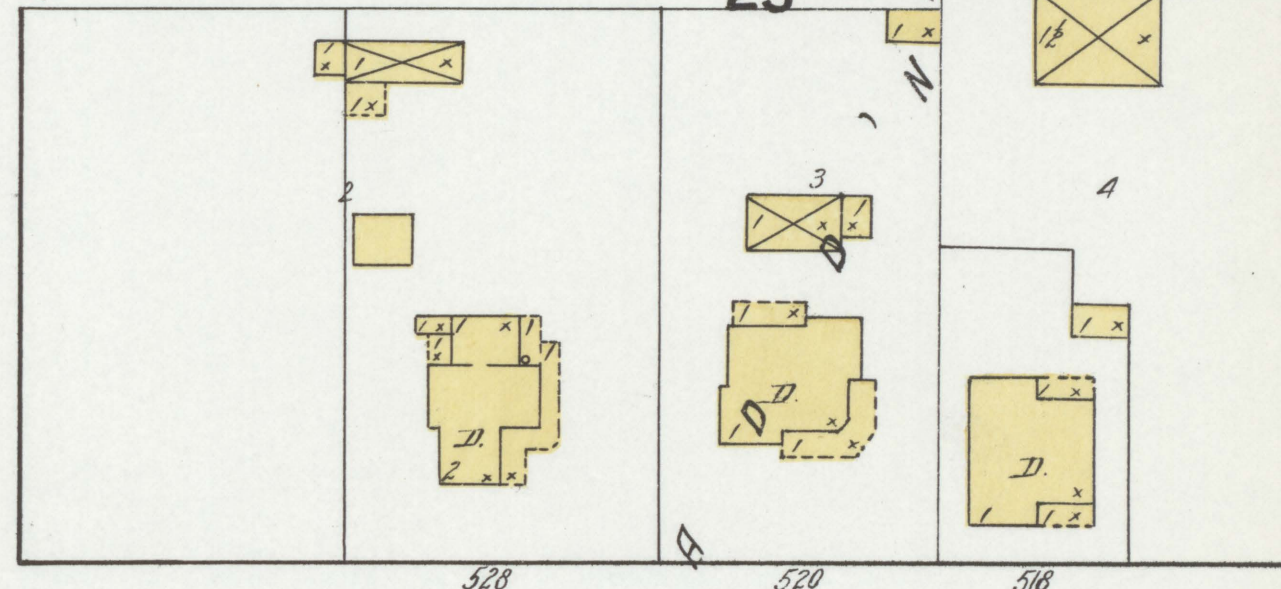
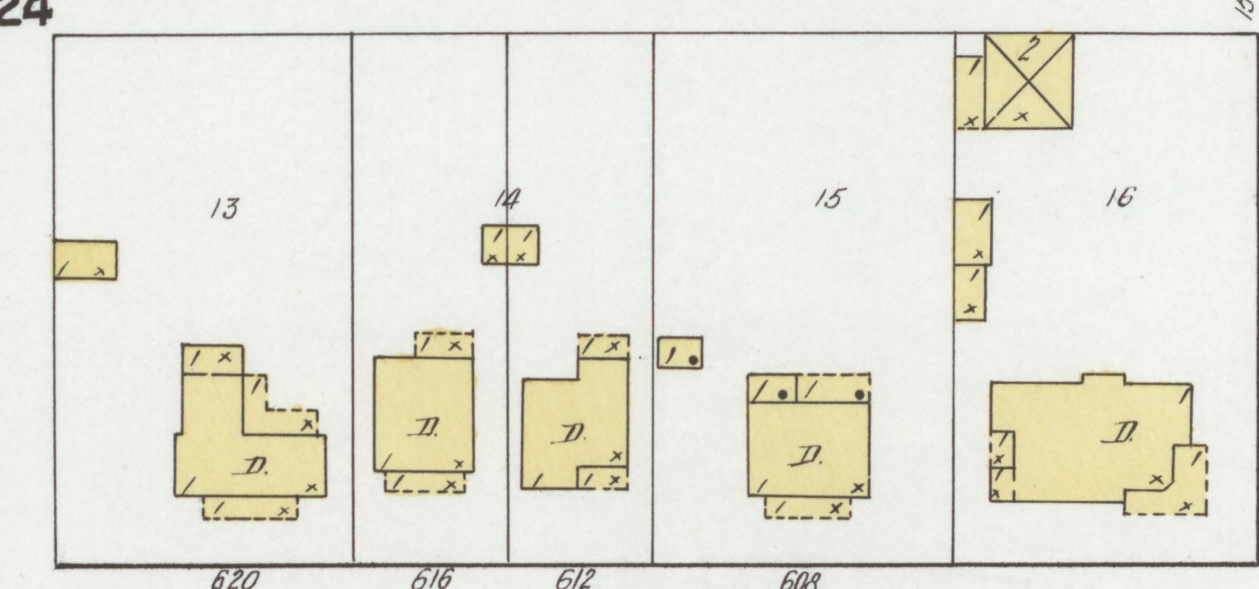
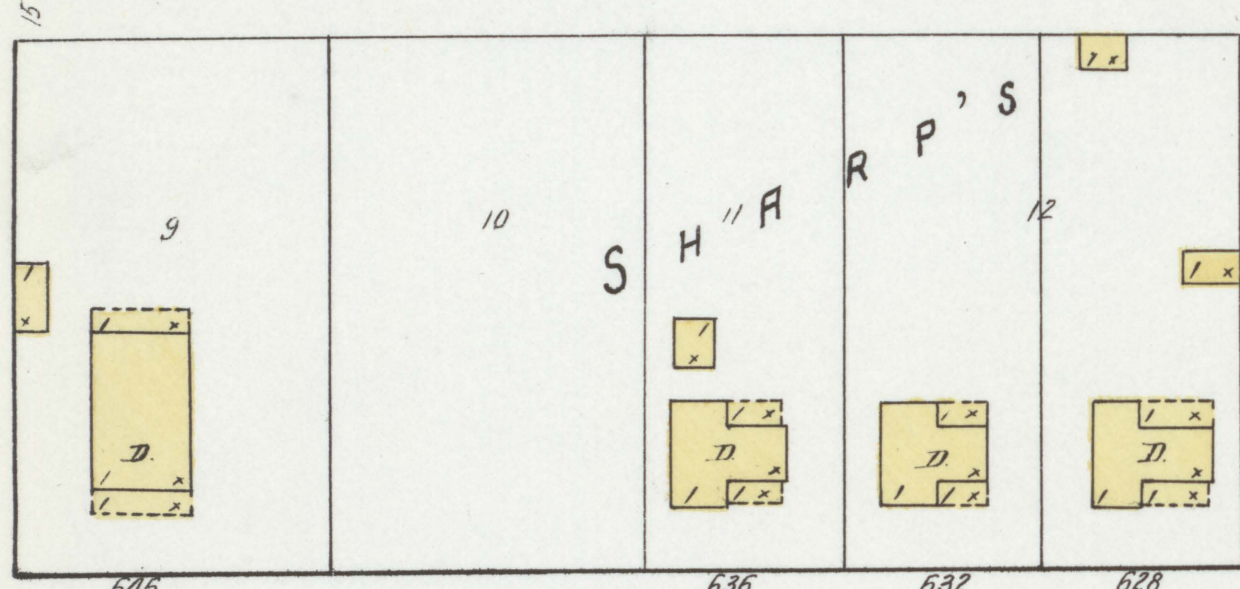
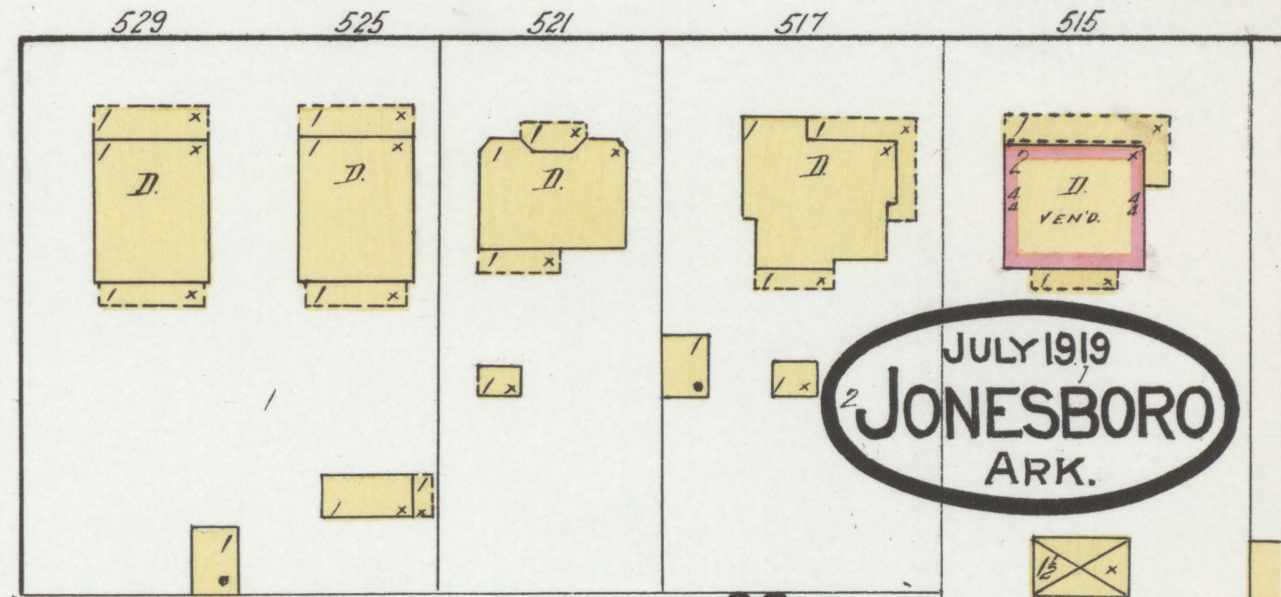
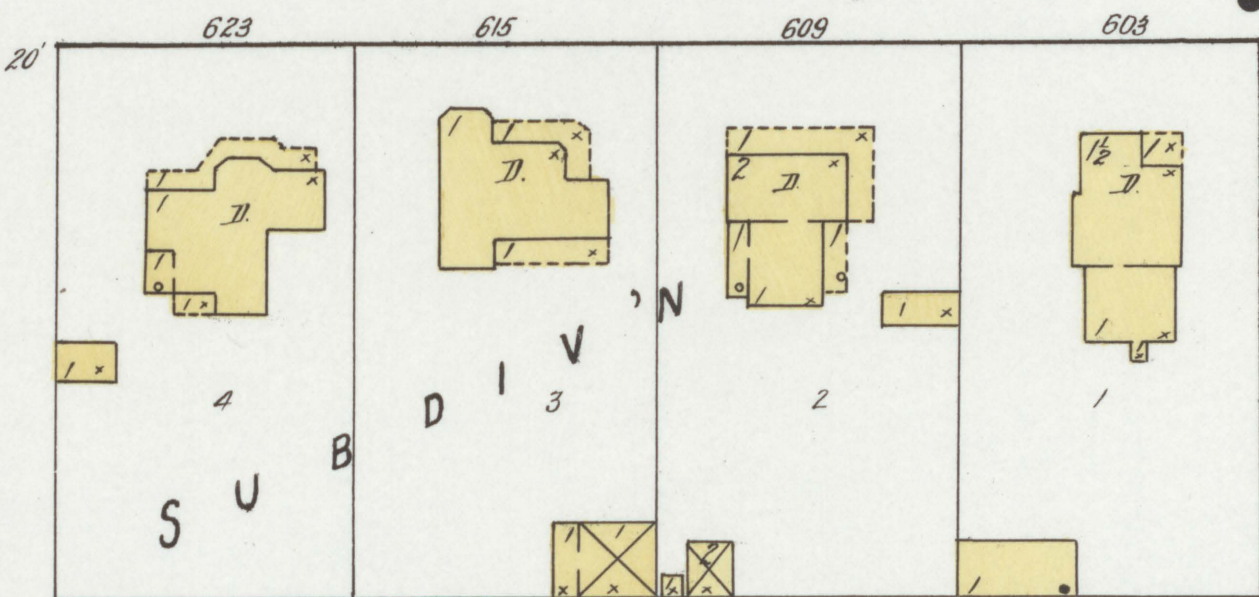
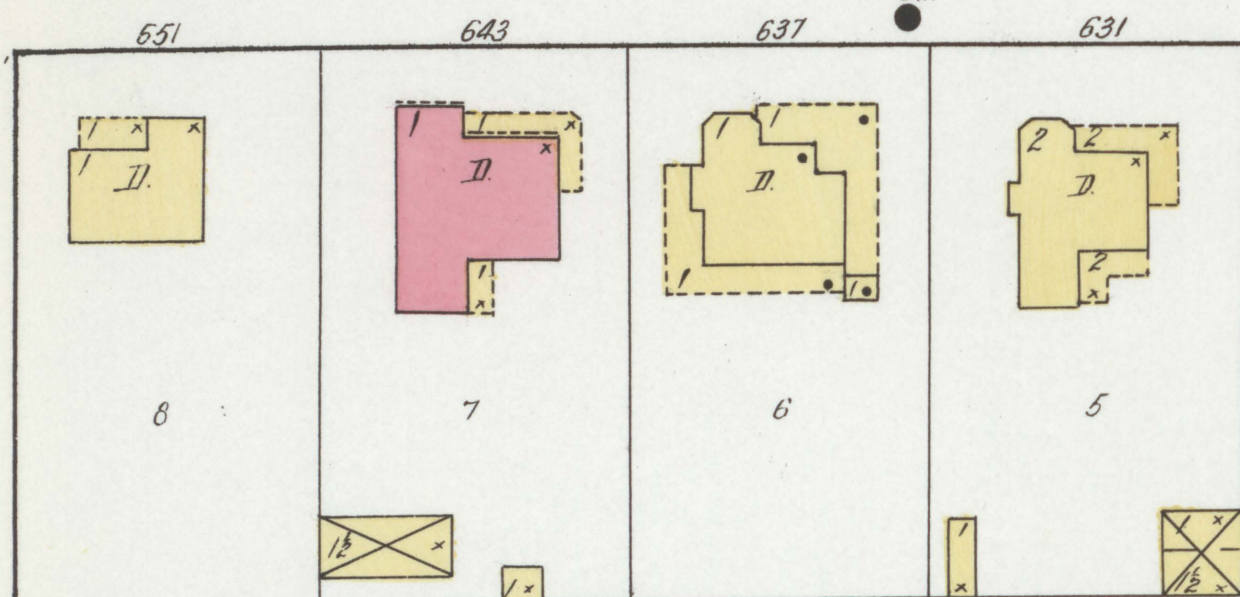
16

W. MATTHEWS AV.

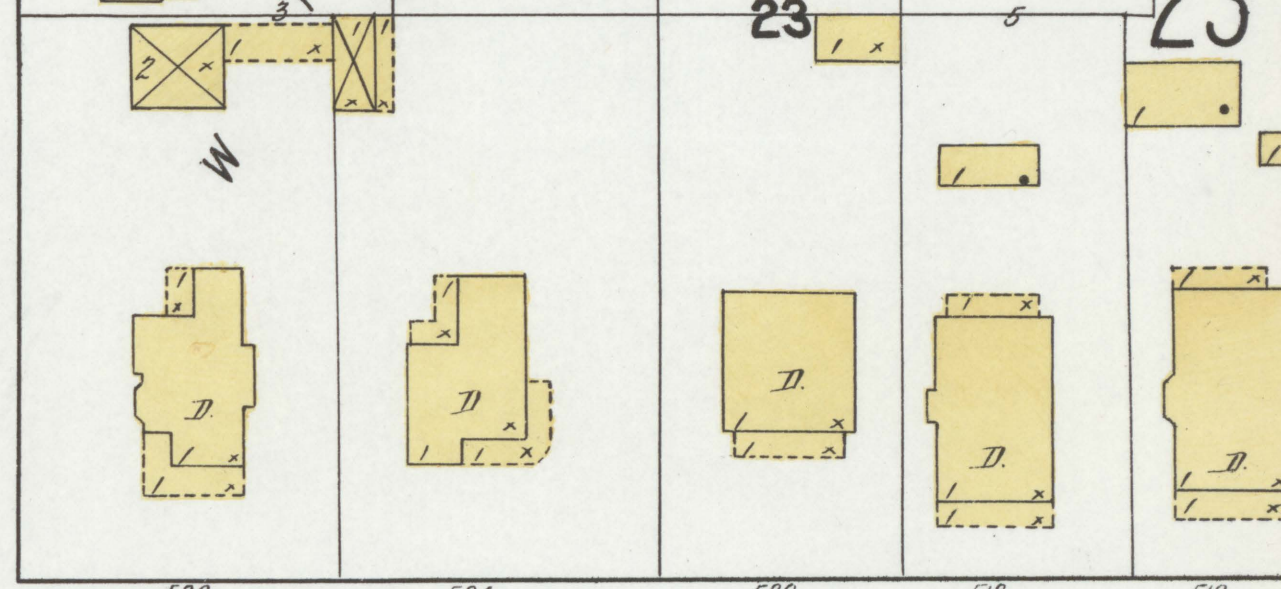
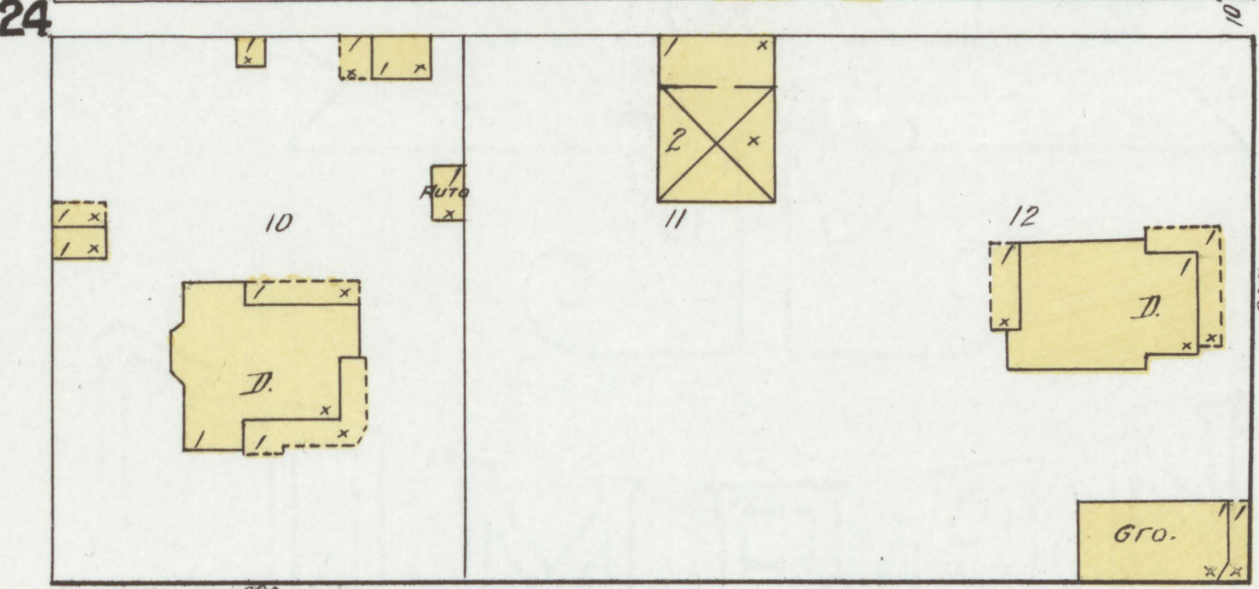
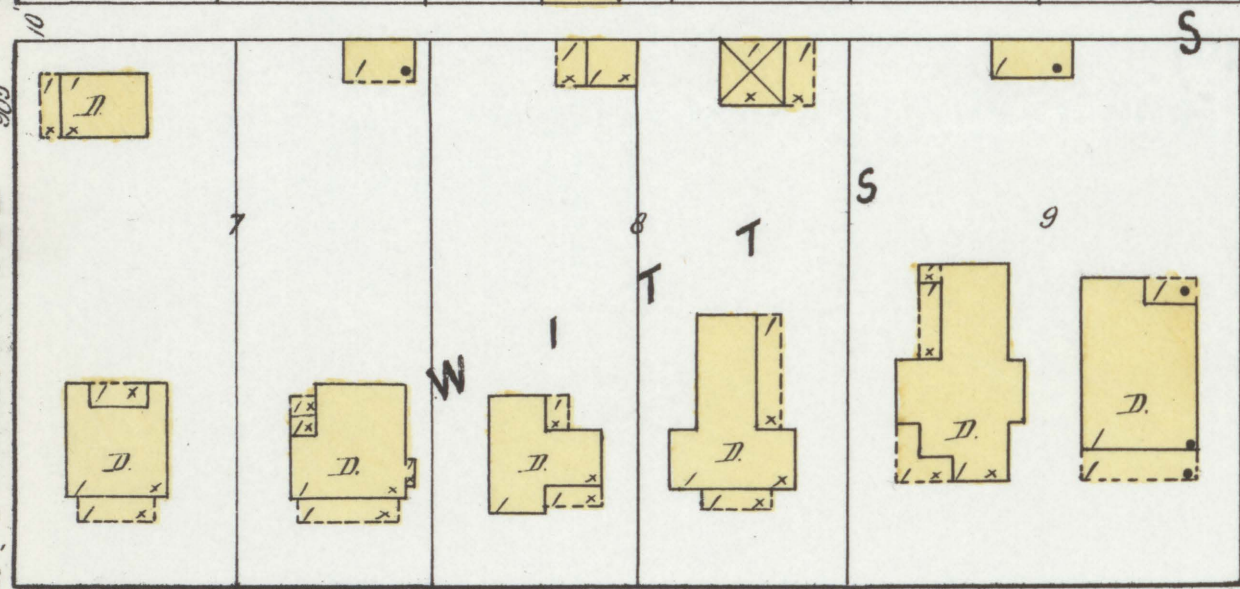
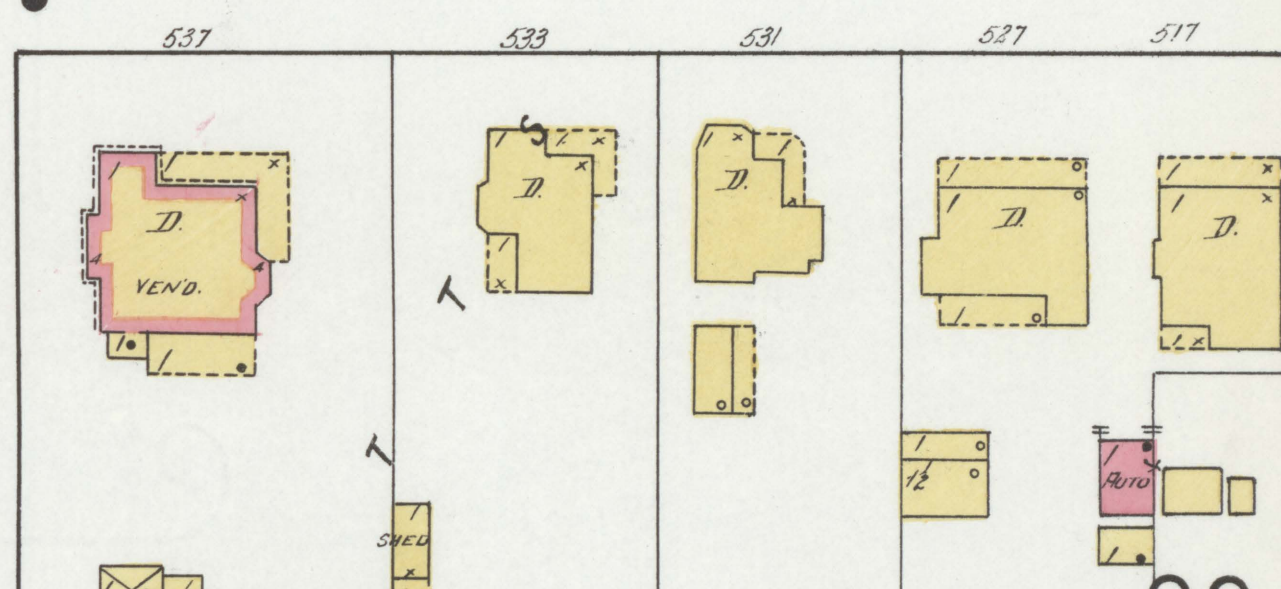
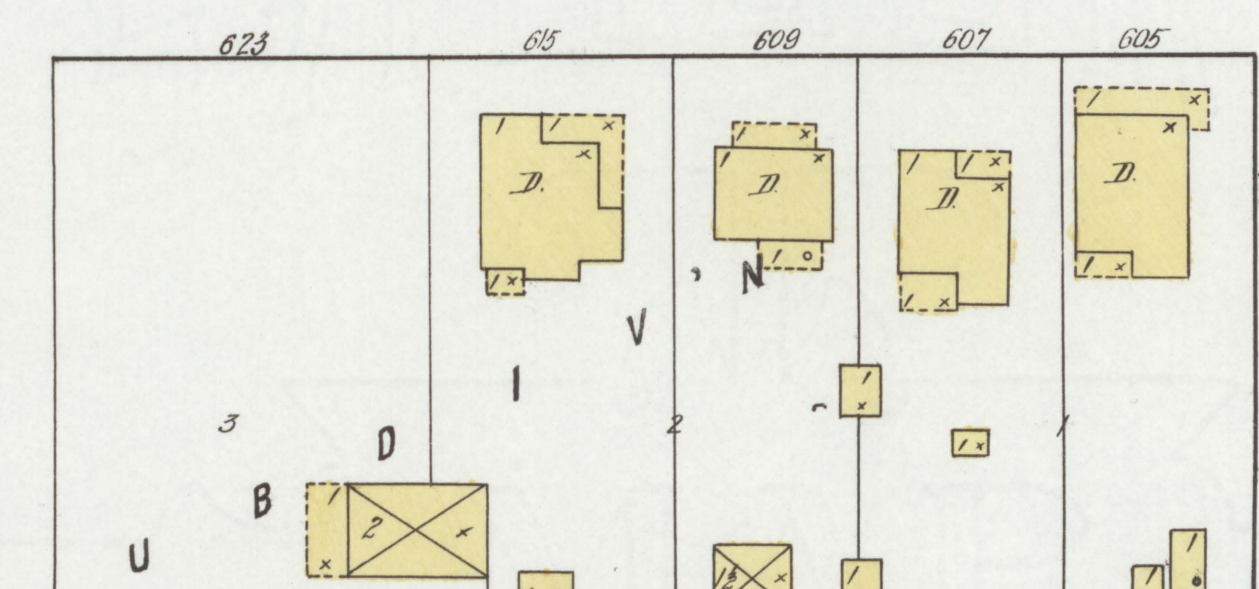
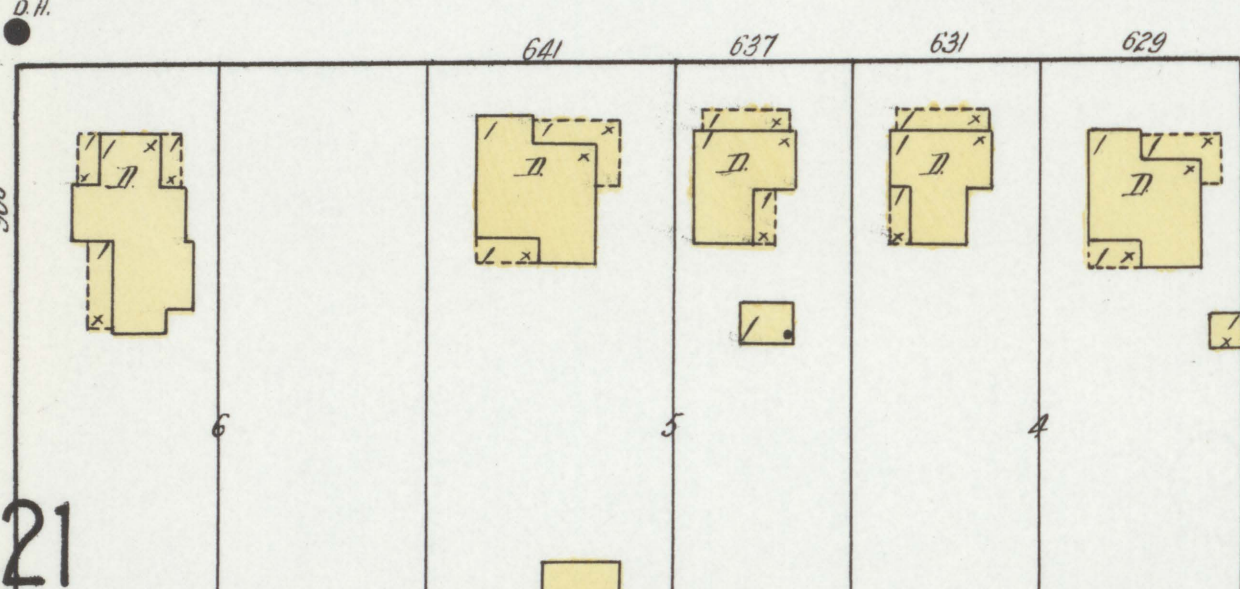
17

22

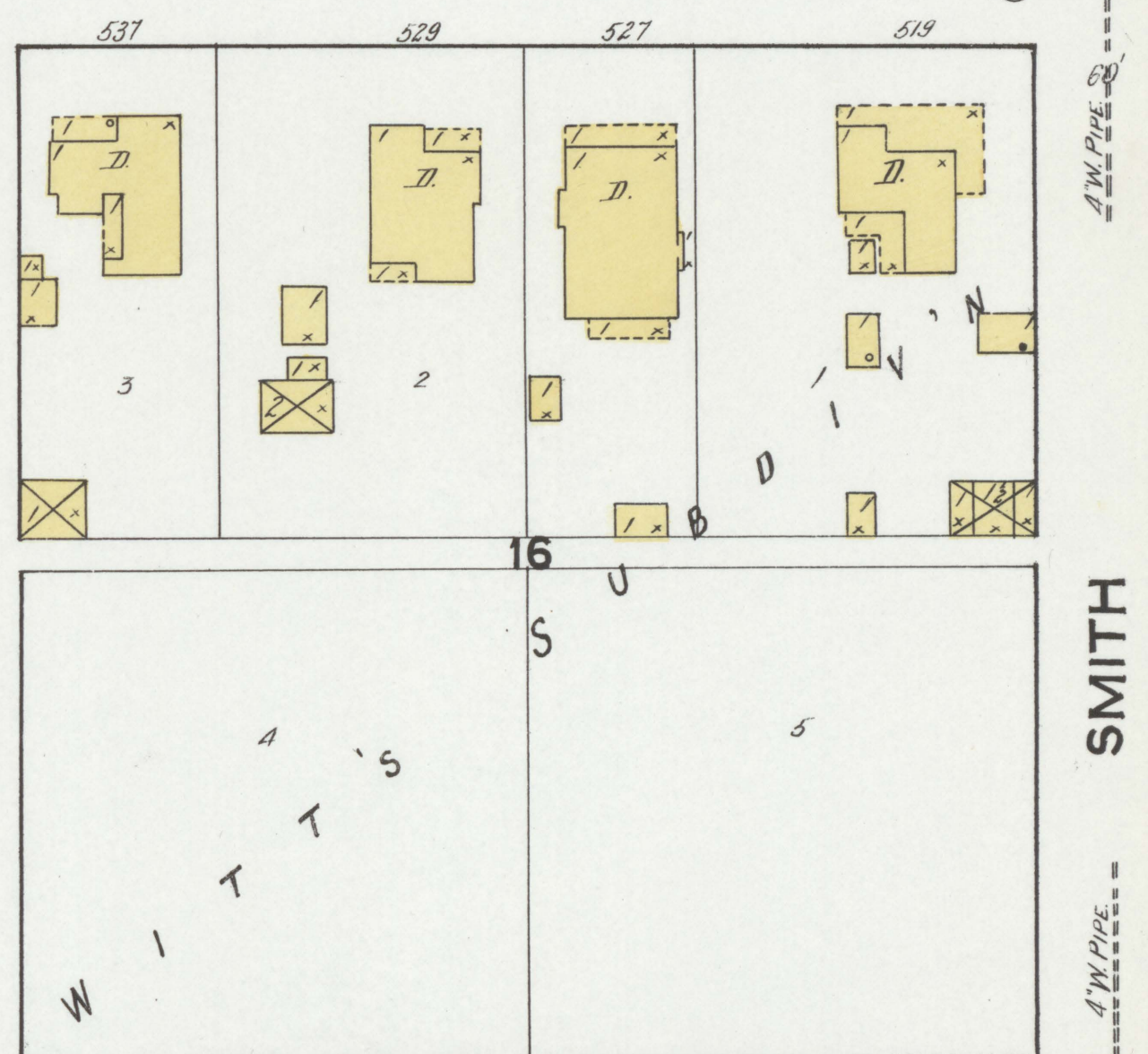
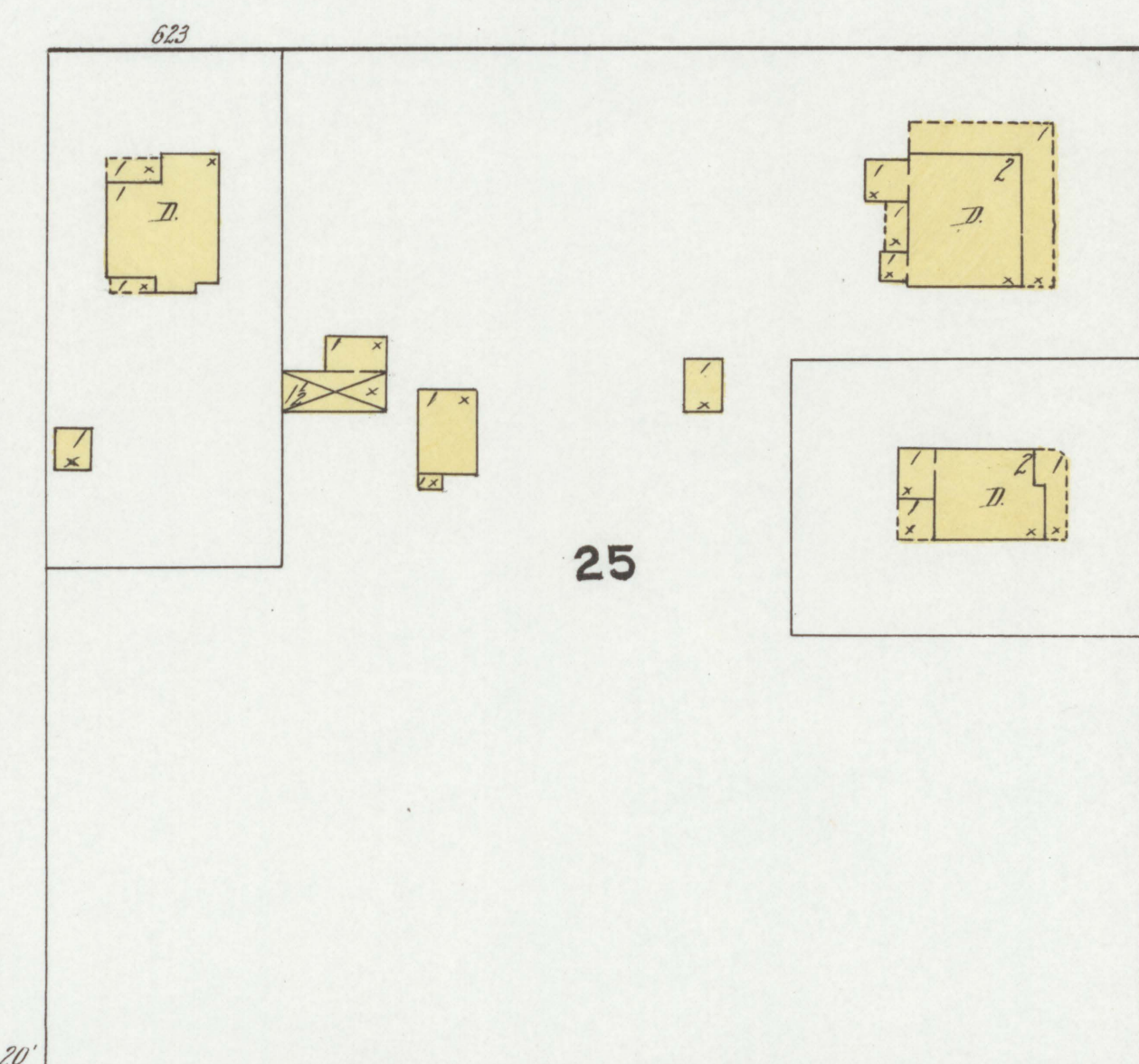
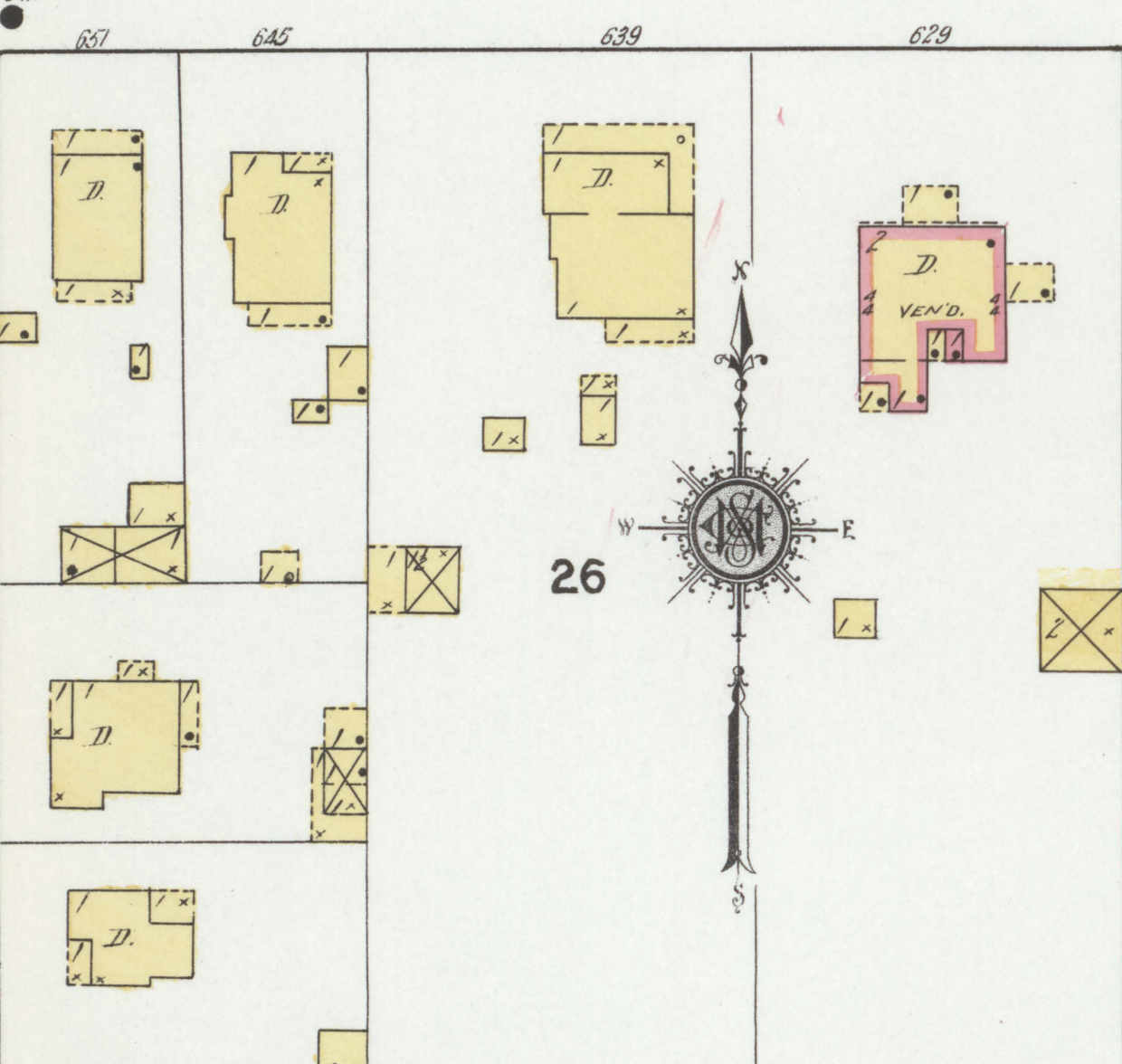
6" W. PIPE




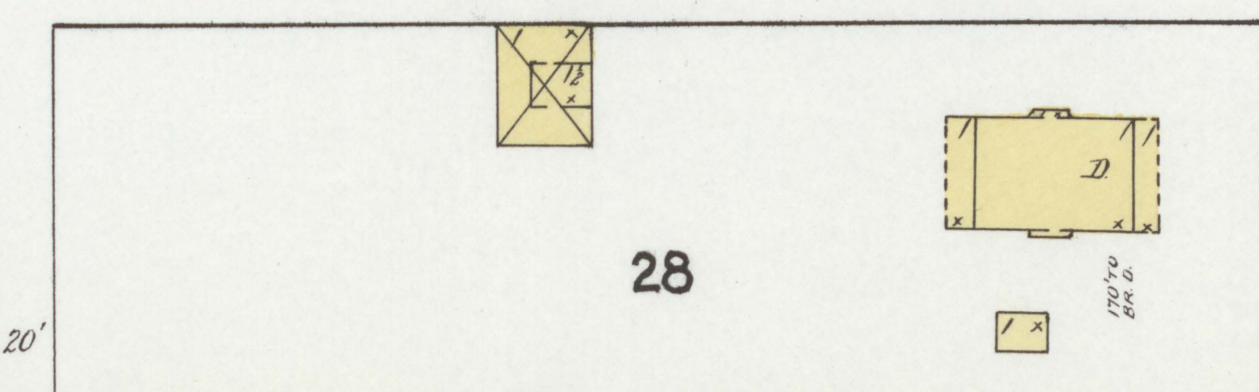
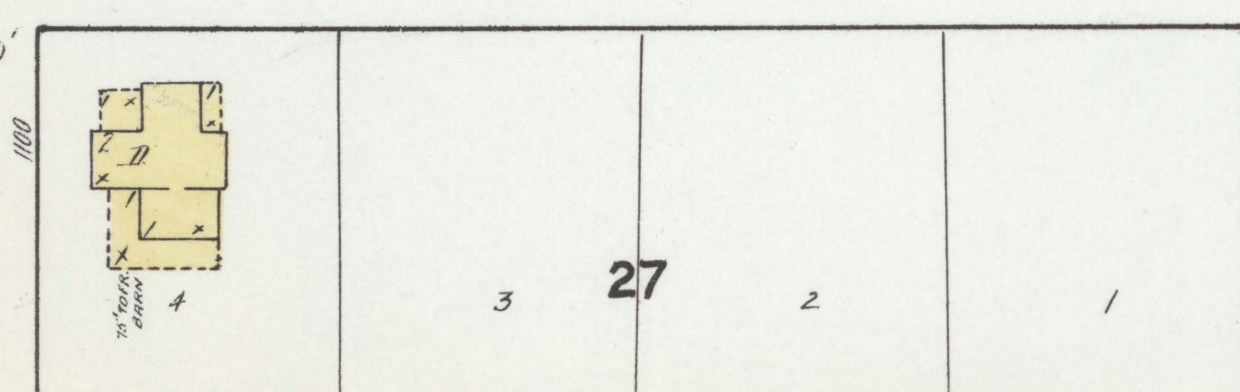
WARNER AV.



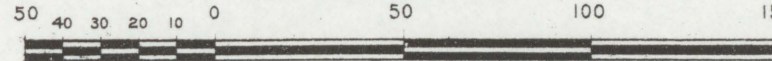
W. OAK AV.



W. CHERRY AV.



Scale of Feet.



Copyright 1918 by the Sanborn Map Co.

S. CULBERHOUSE

FLINT

SMITH

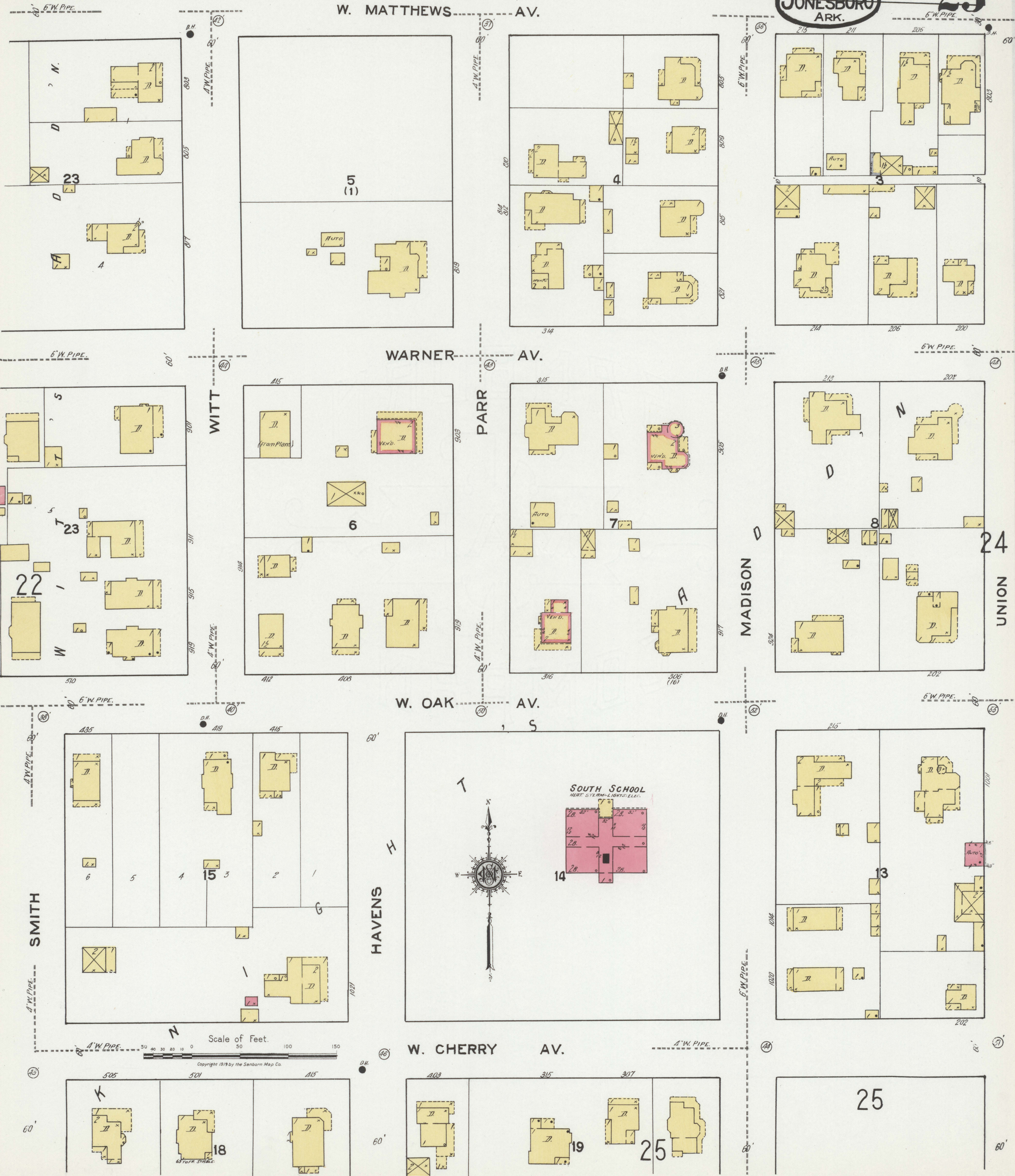


W. MATTHEWS AV.

WARNER AV.

W. OAK AV.

W. CHERRY AV.



WITT

PARR

MADISON

SMITH

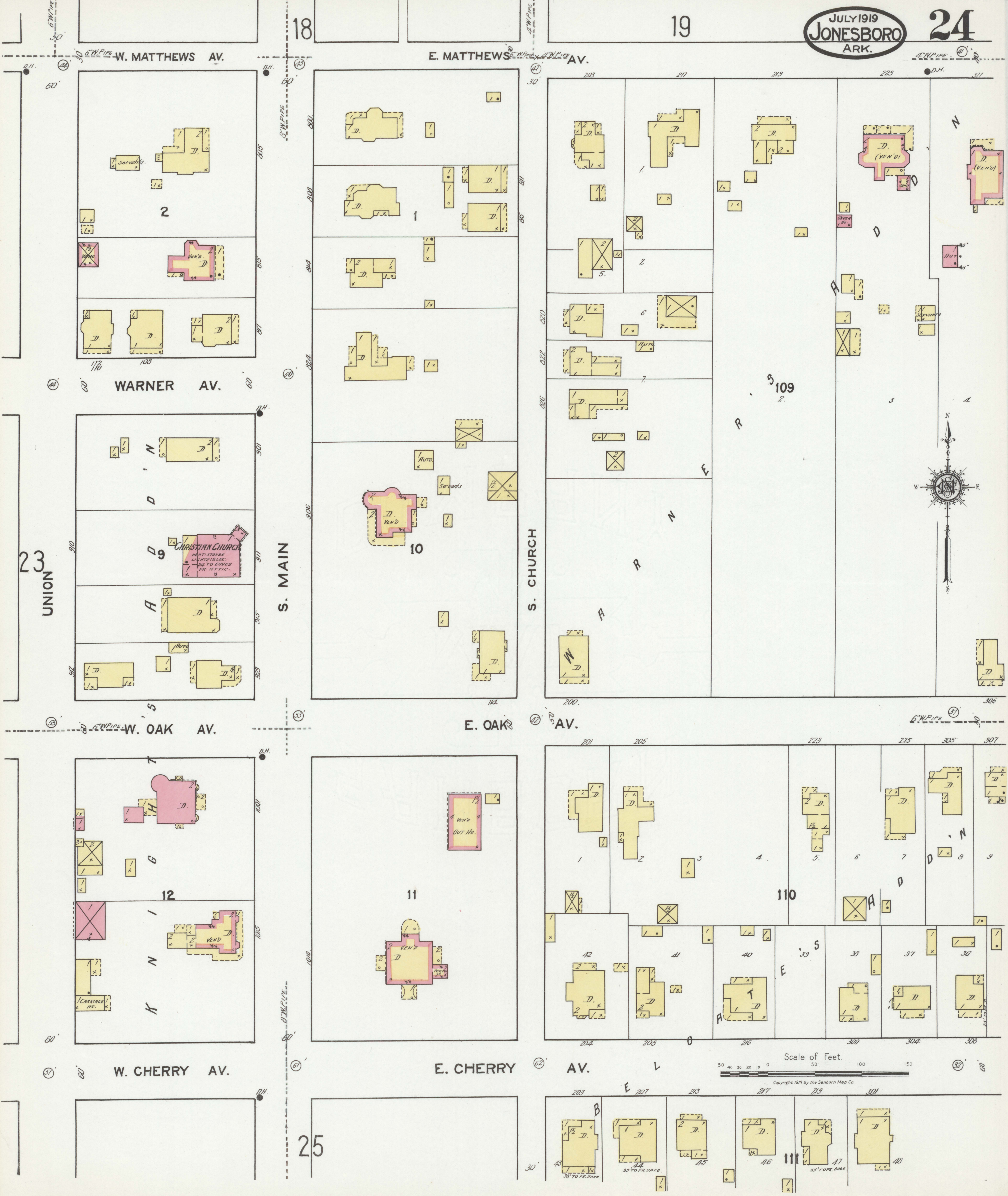
HAVENS

UNION

Scale of Feet.

Copyright 1919 by the Sanborn Map Co.





W. MATTHEWS AV.

E. MATTHEWS AV.

WARNER AV.

W. OAK AV.

E. OAK AV.

W. CHERRY AV.

E. CHERRY AV.

S. MAIN

S. CHURCH

S. 109

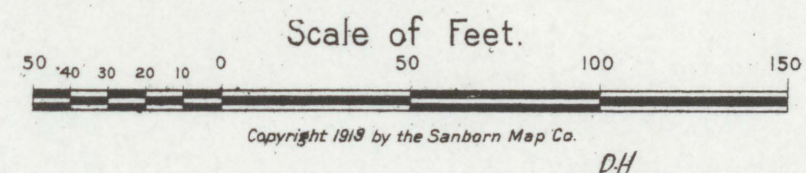
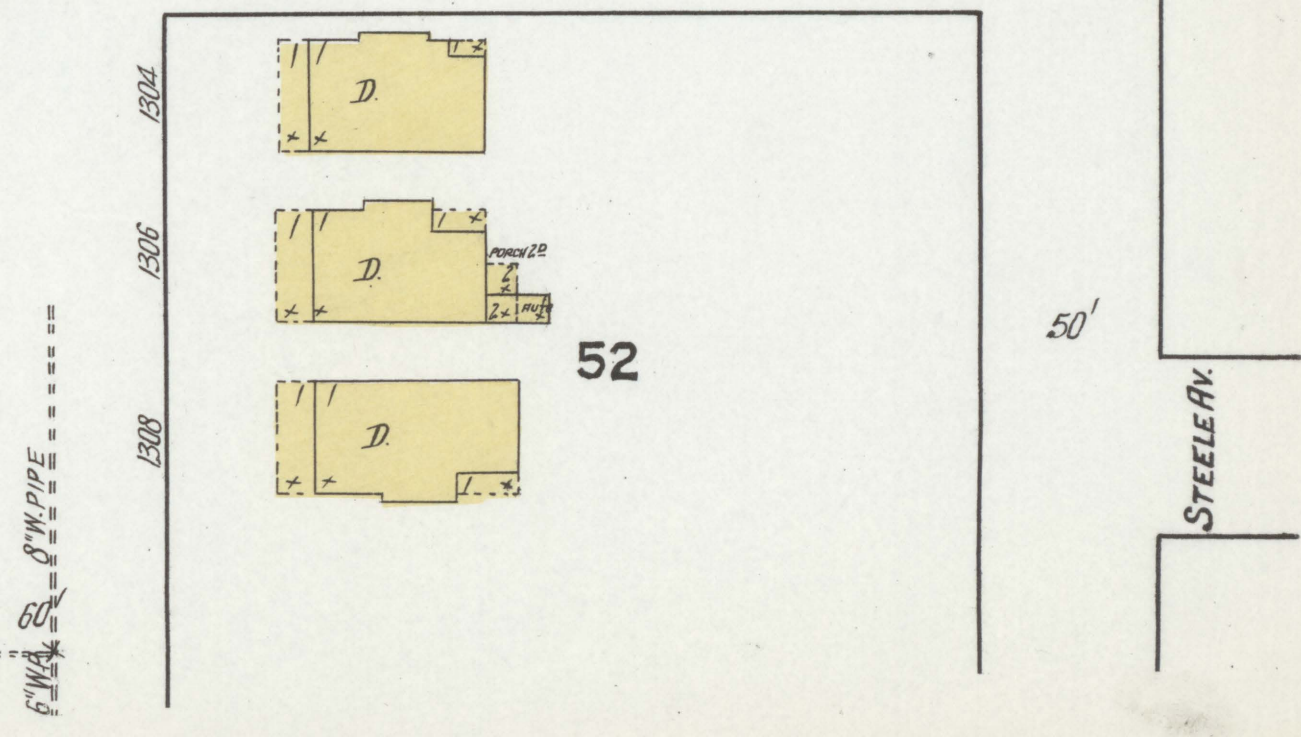
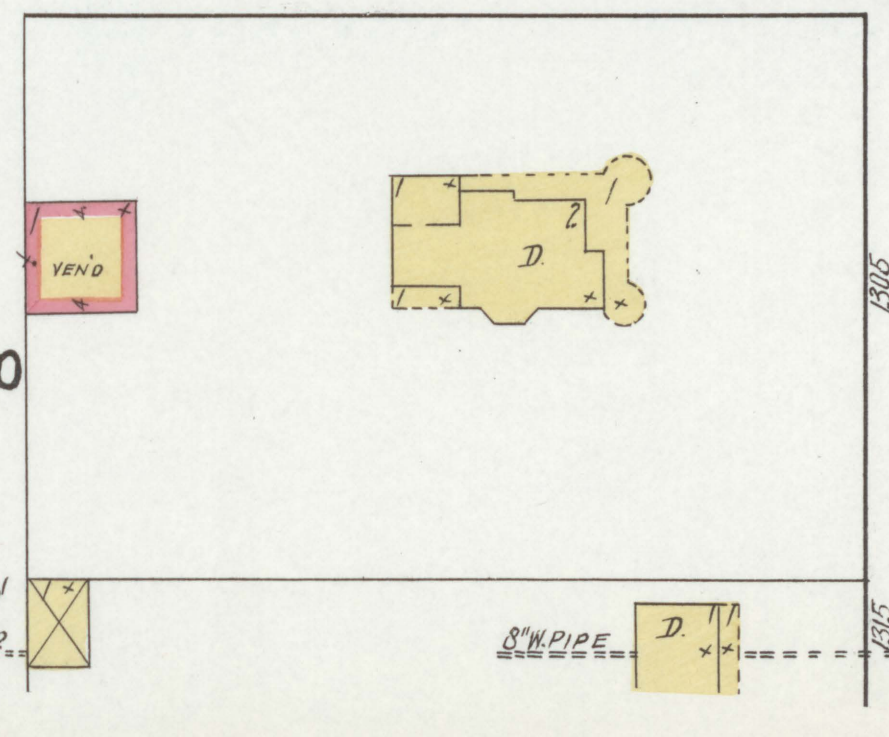

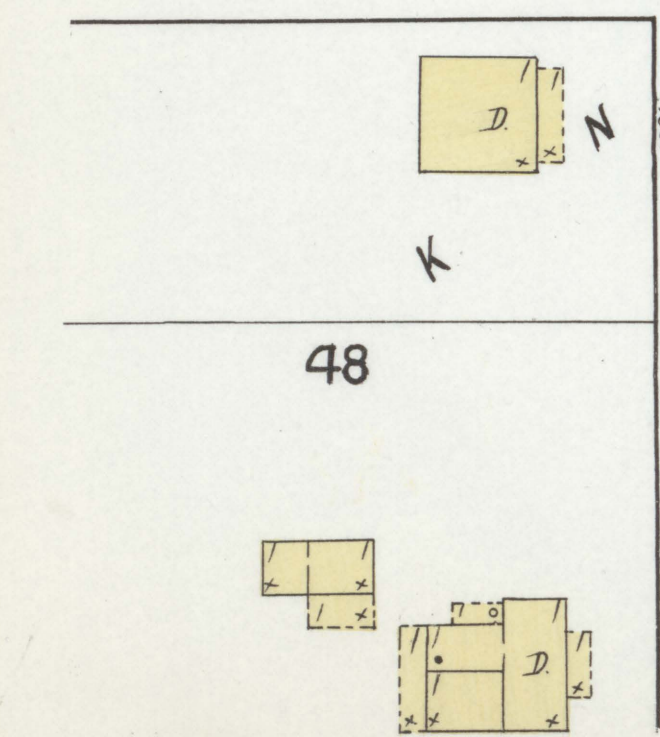
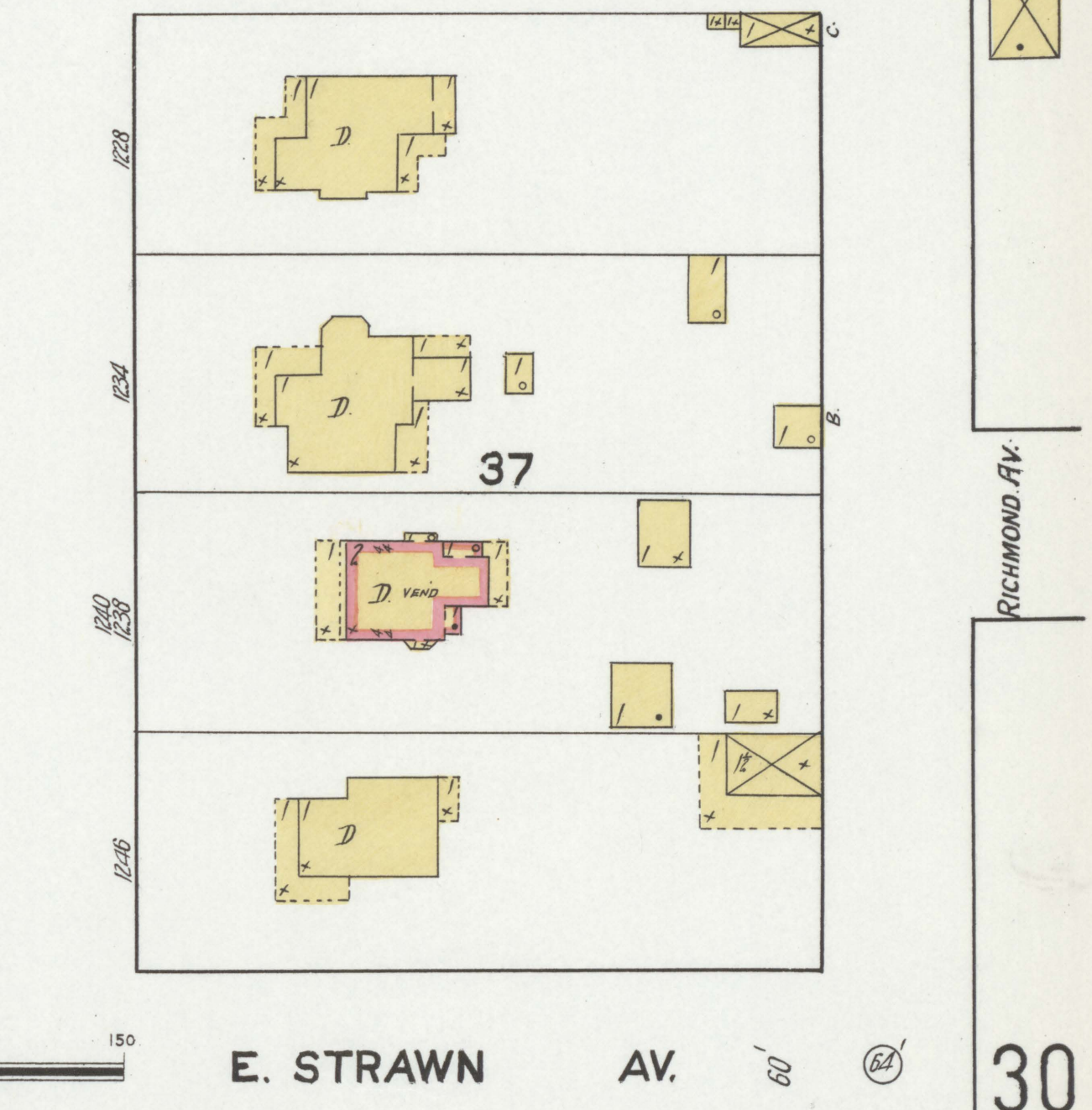
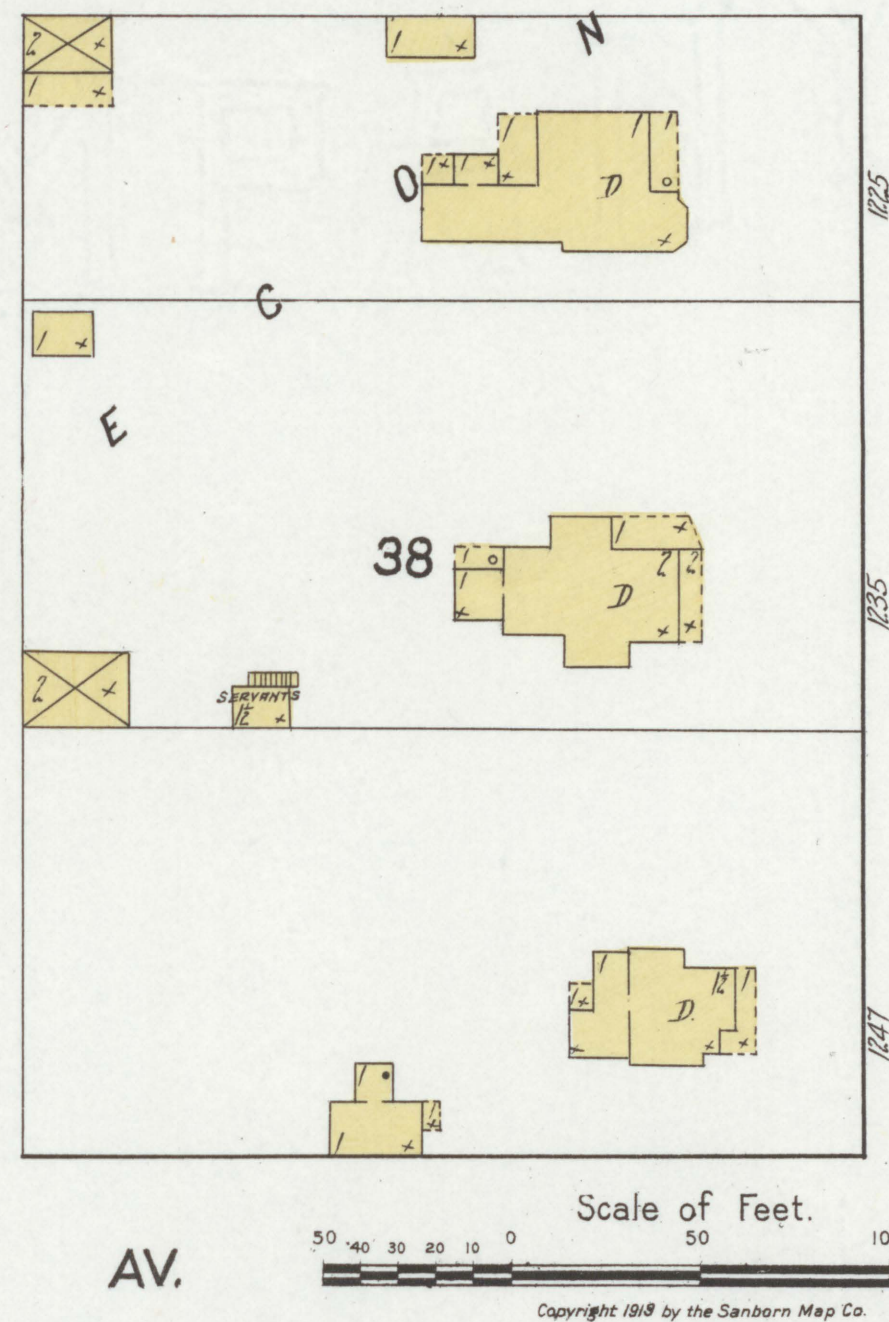
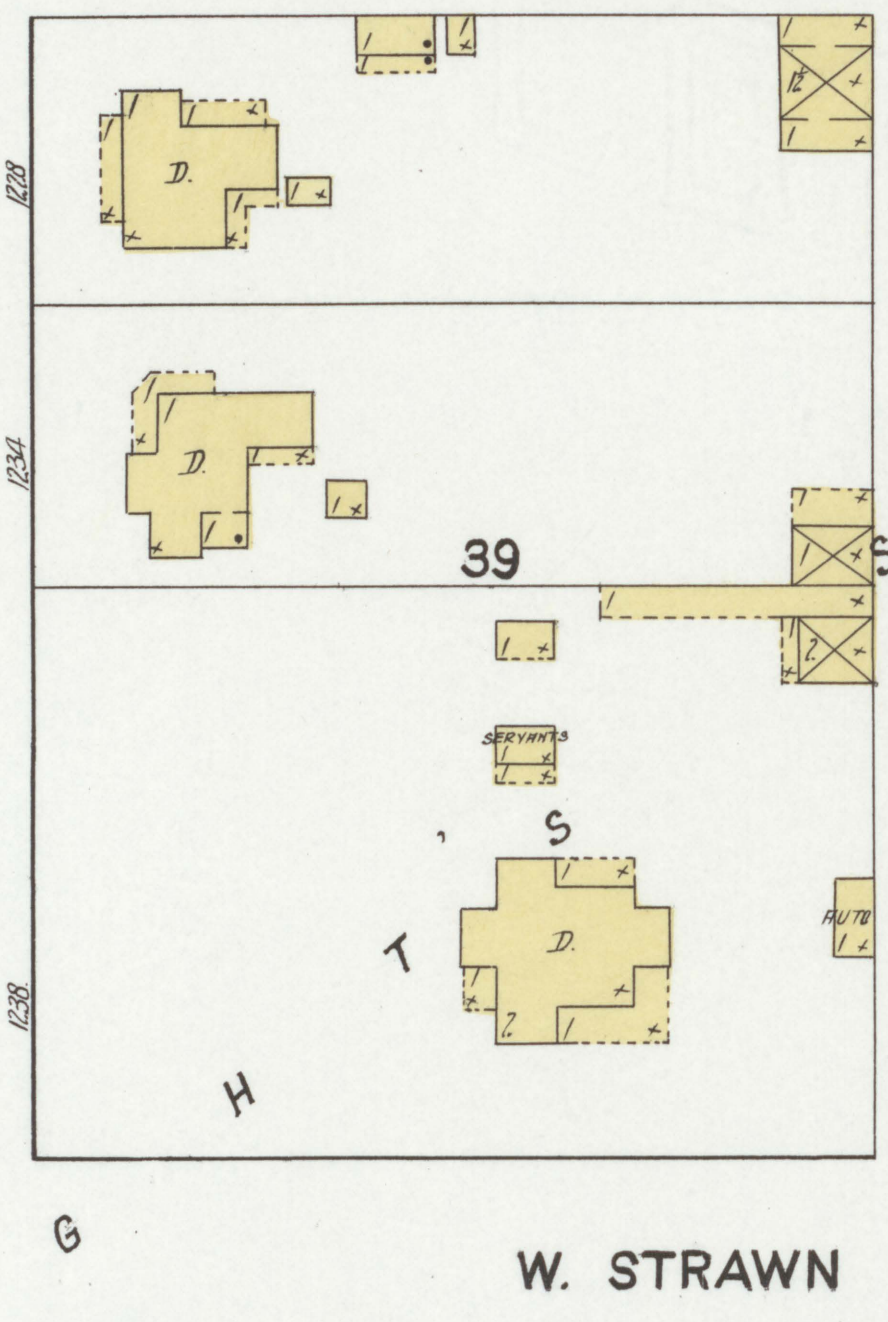
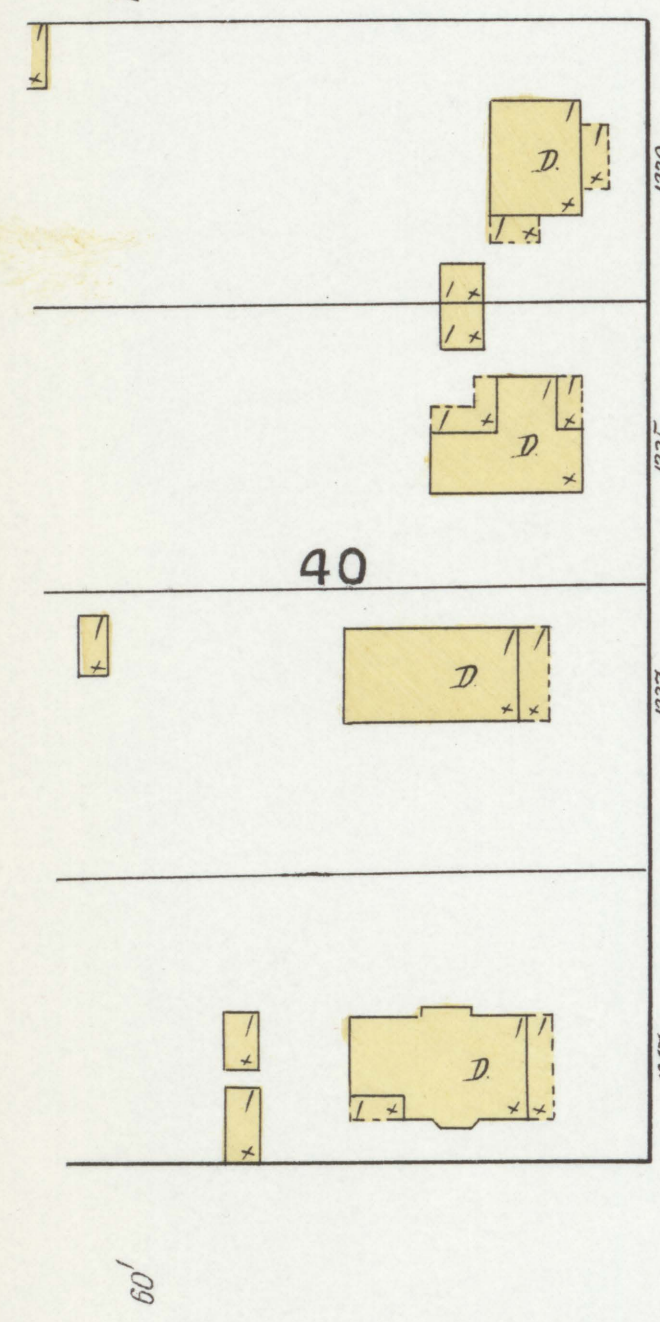
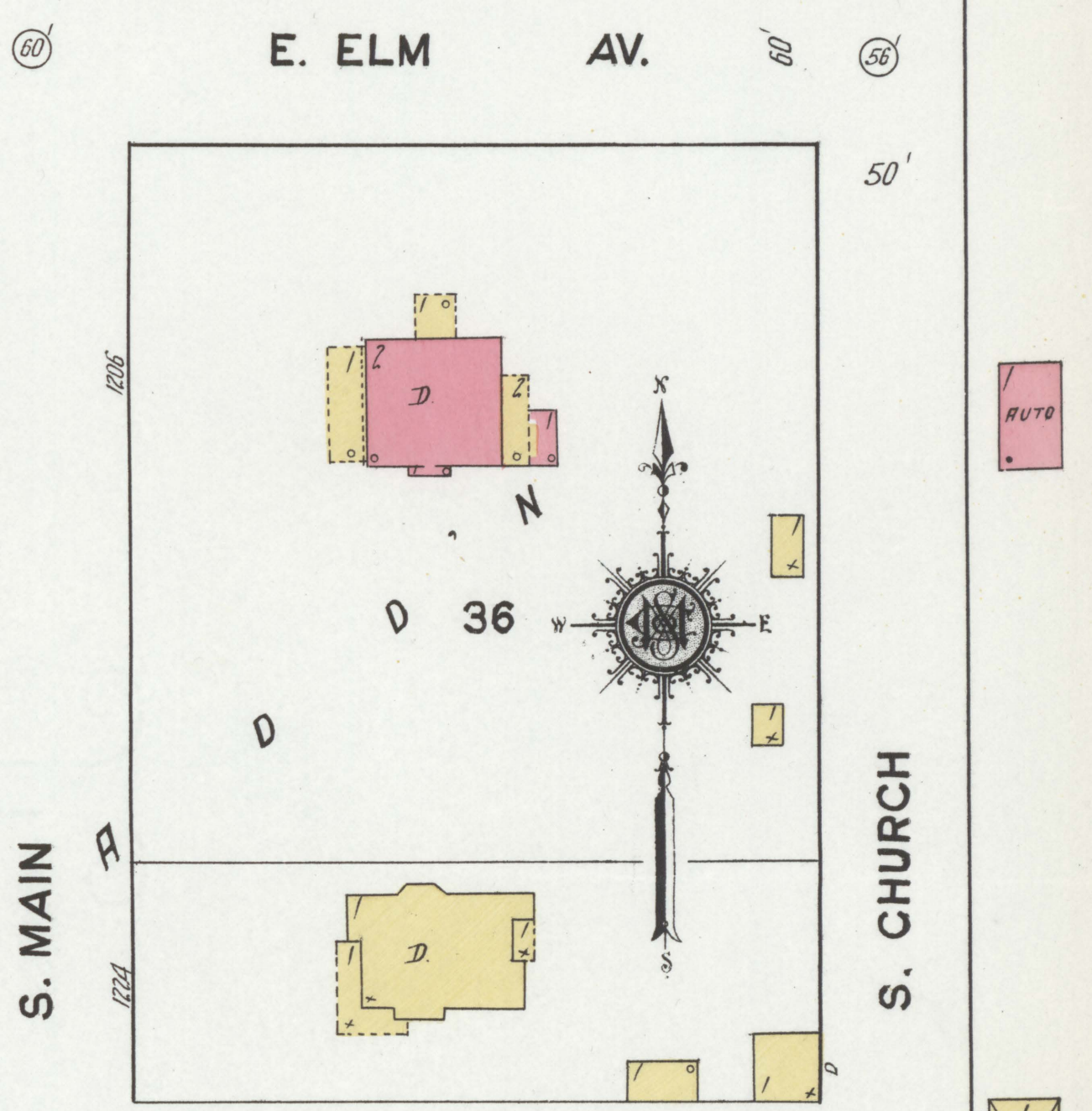
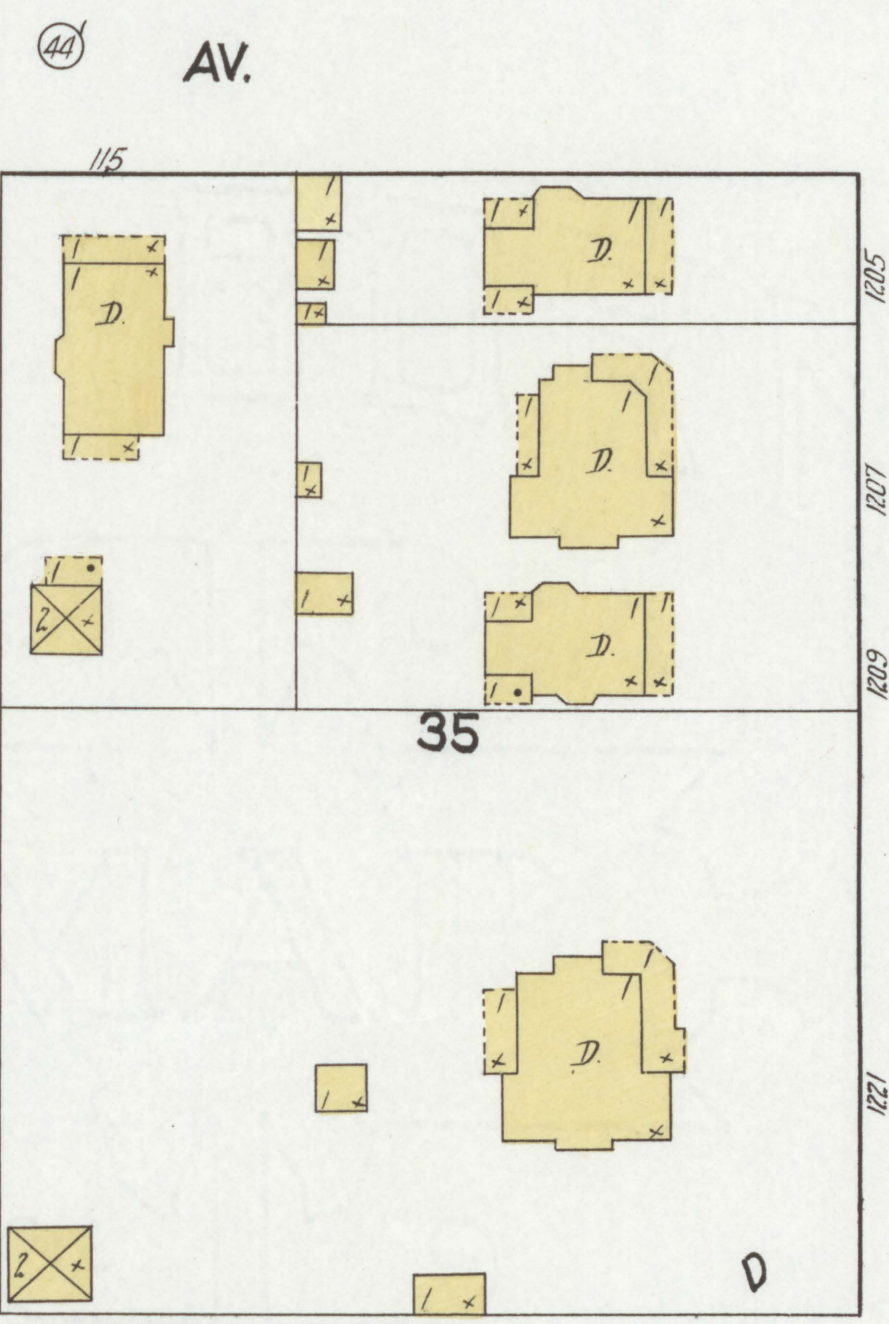
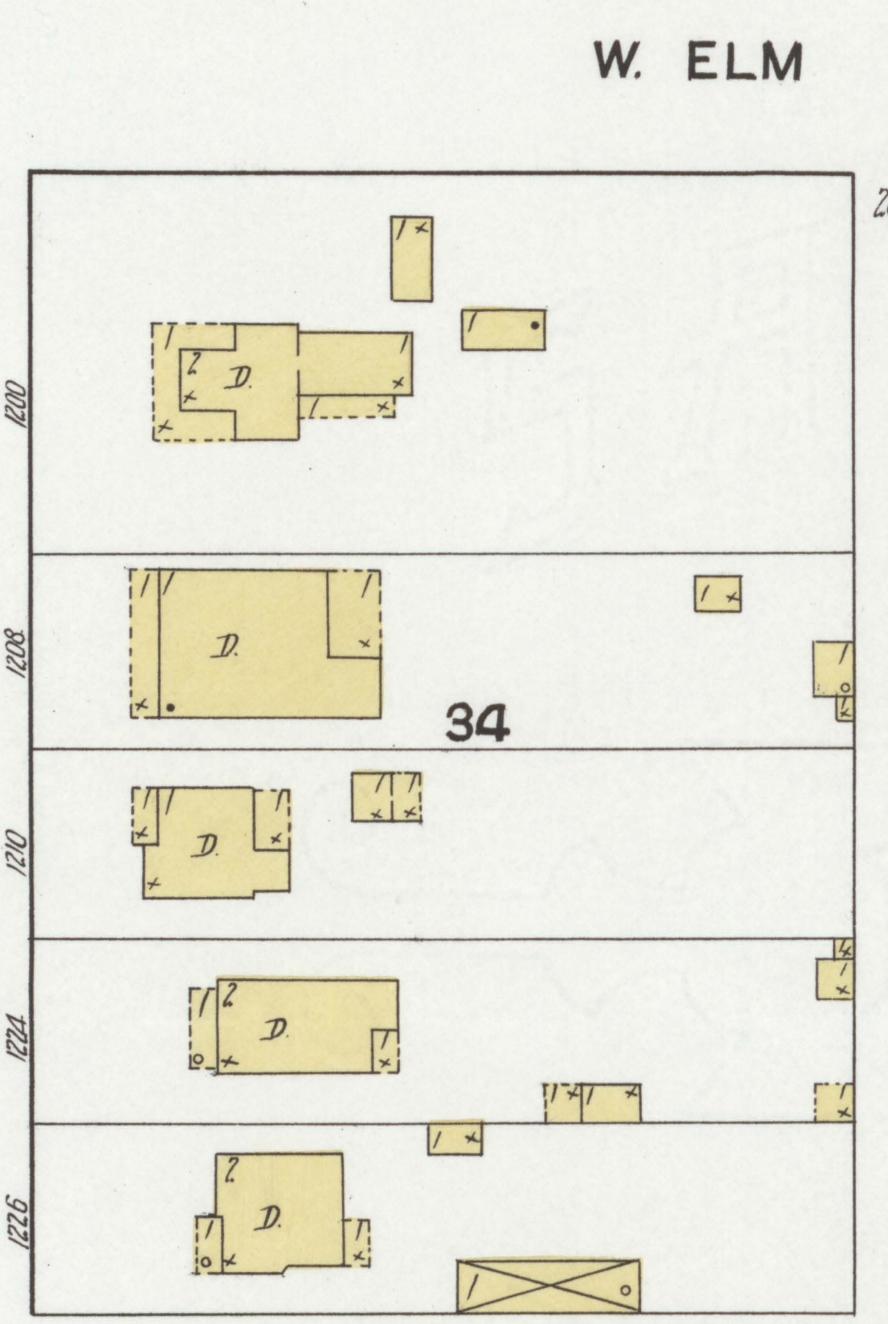
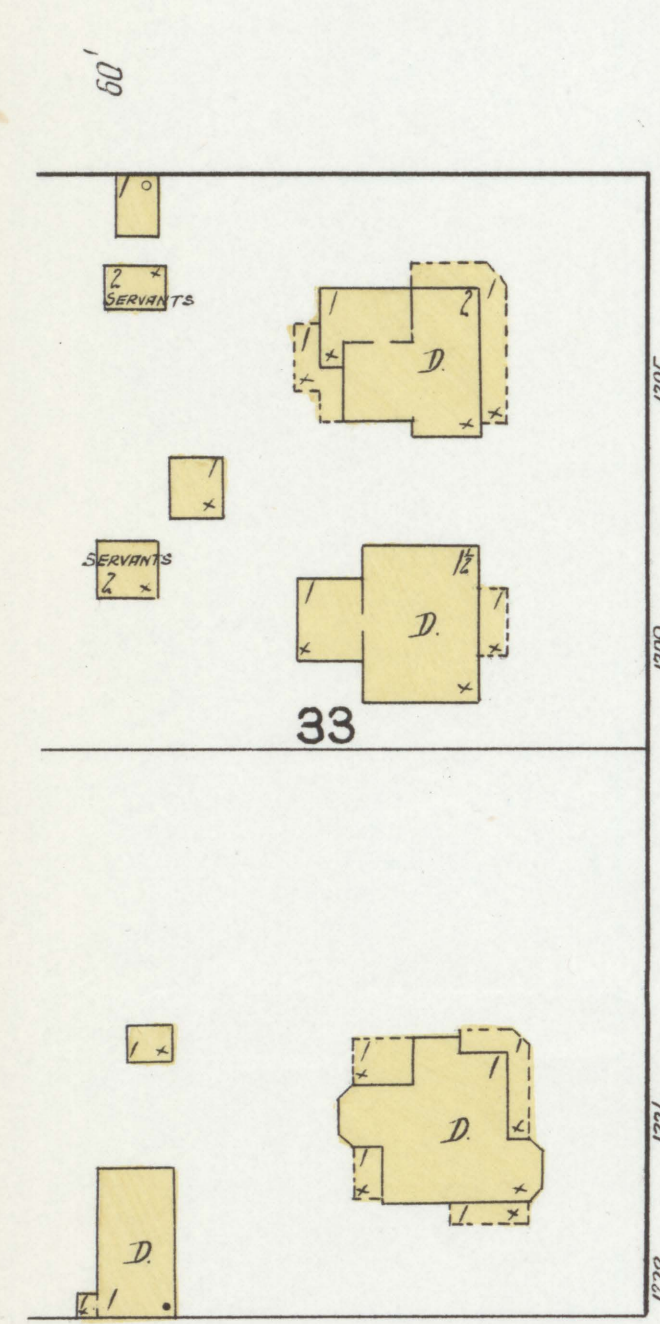
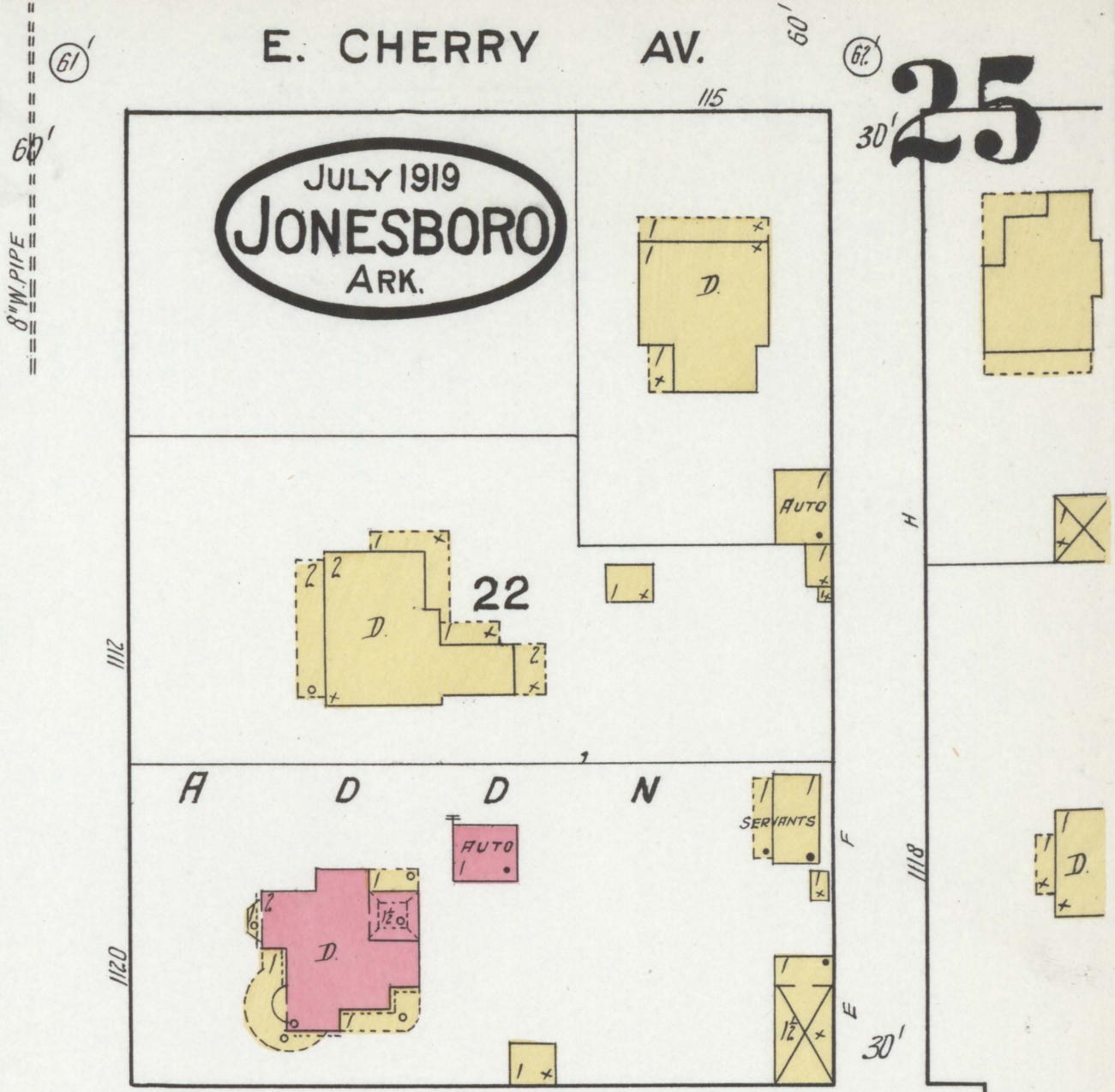
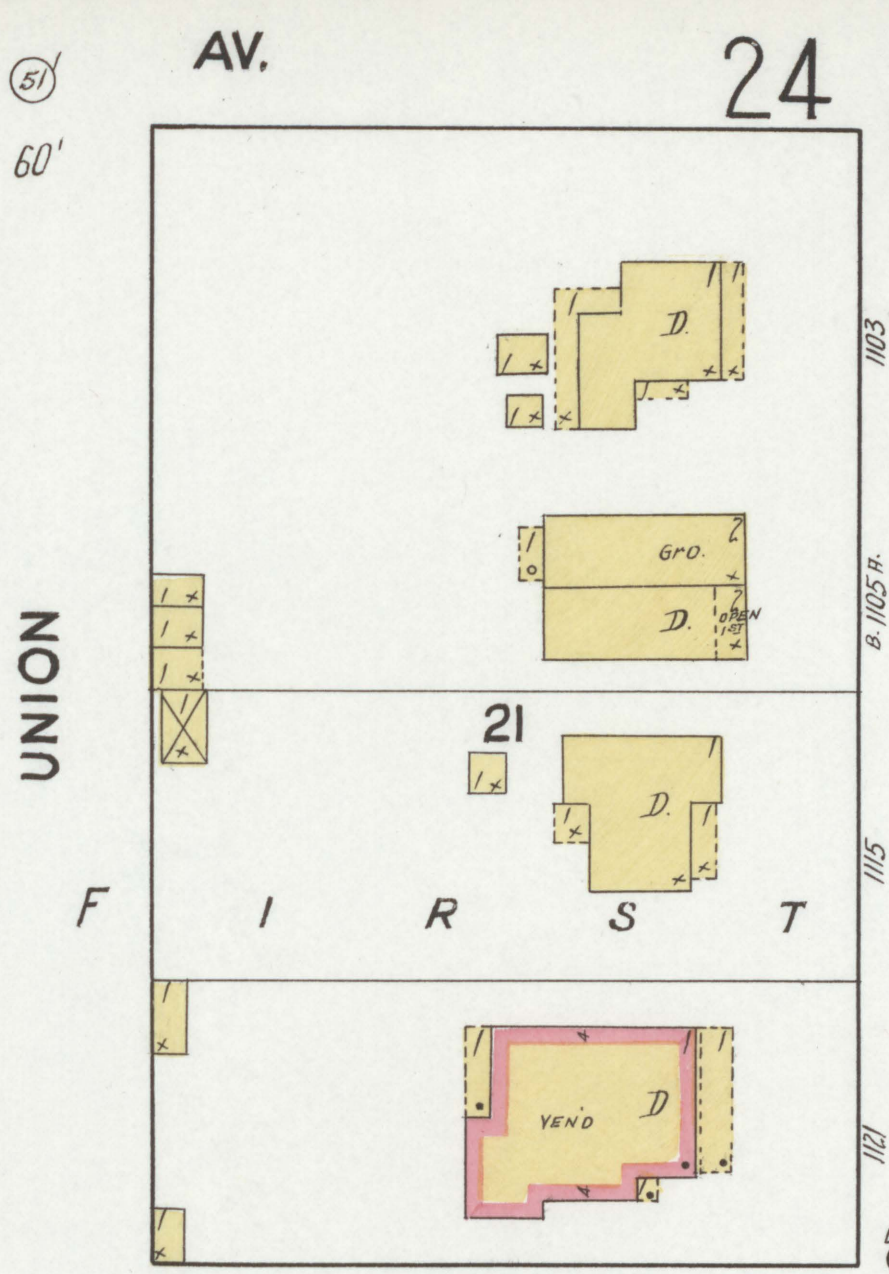
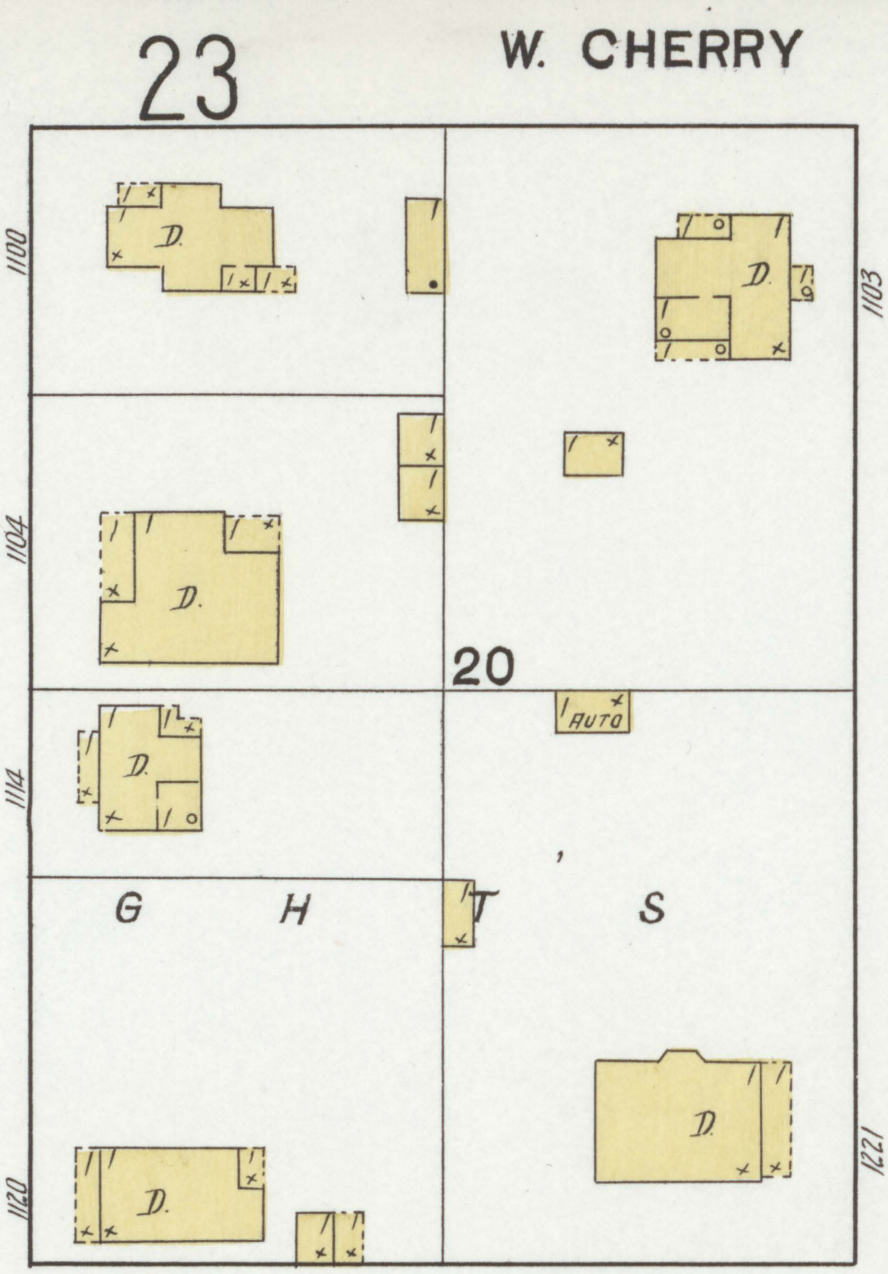
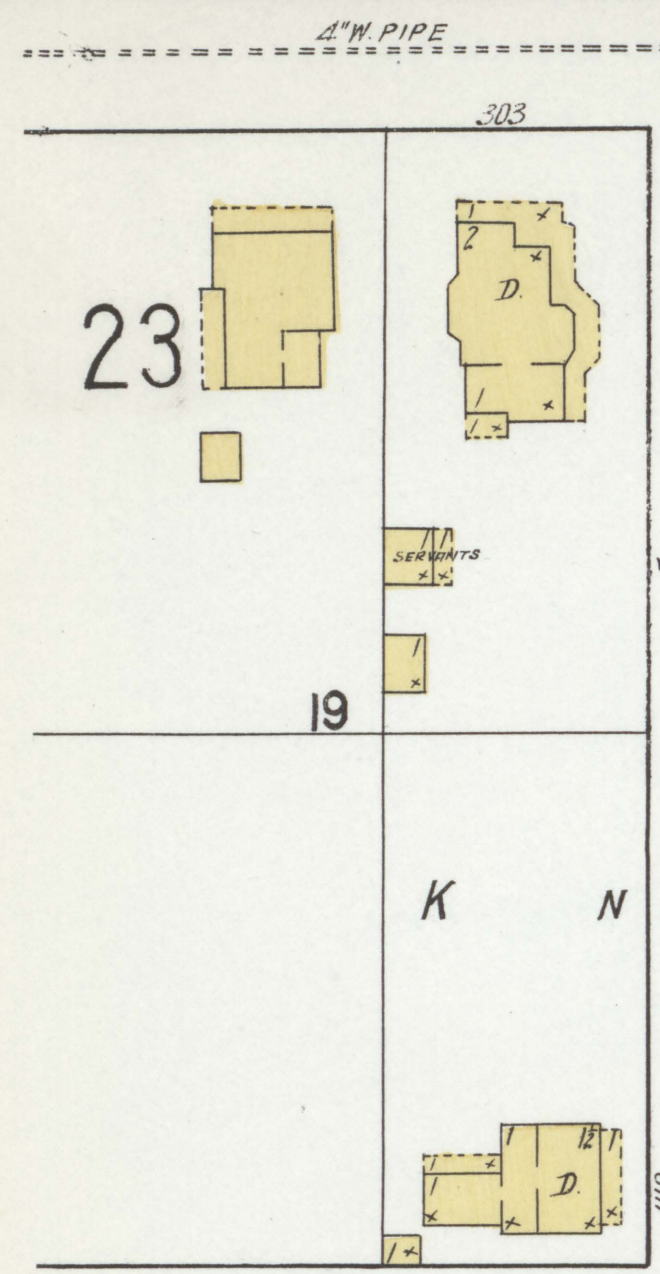
110

111

Scale of Feet.

Copyright 1919 by the Sanborn Map Co.





CITY 6" W. PIPE  
1/4" DIAMETER 100' HIGH  
6" W. PIPE  
1/4" DIAMETER 100' HIGH

8" W. PIPE

6" W. PIPE

STEELE AV.

RICHMOND AV.

S. CHURCH

S. MAIN

MADISON

UNION

JULY 1919  
JONESBORO  
ARK.

25

30

23

24

23

20

21

22

19

33

34

35

36

40

39

38

37

48

50

52

W. CHERRY

AV.

E. CHERRY

AV.

W. ELM

AV.

E. ELM

AV.

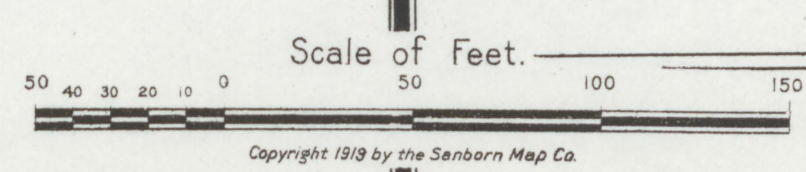
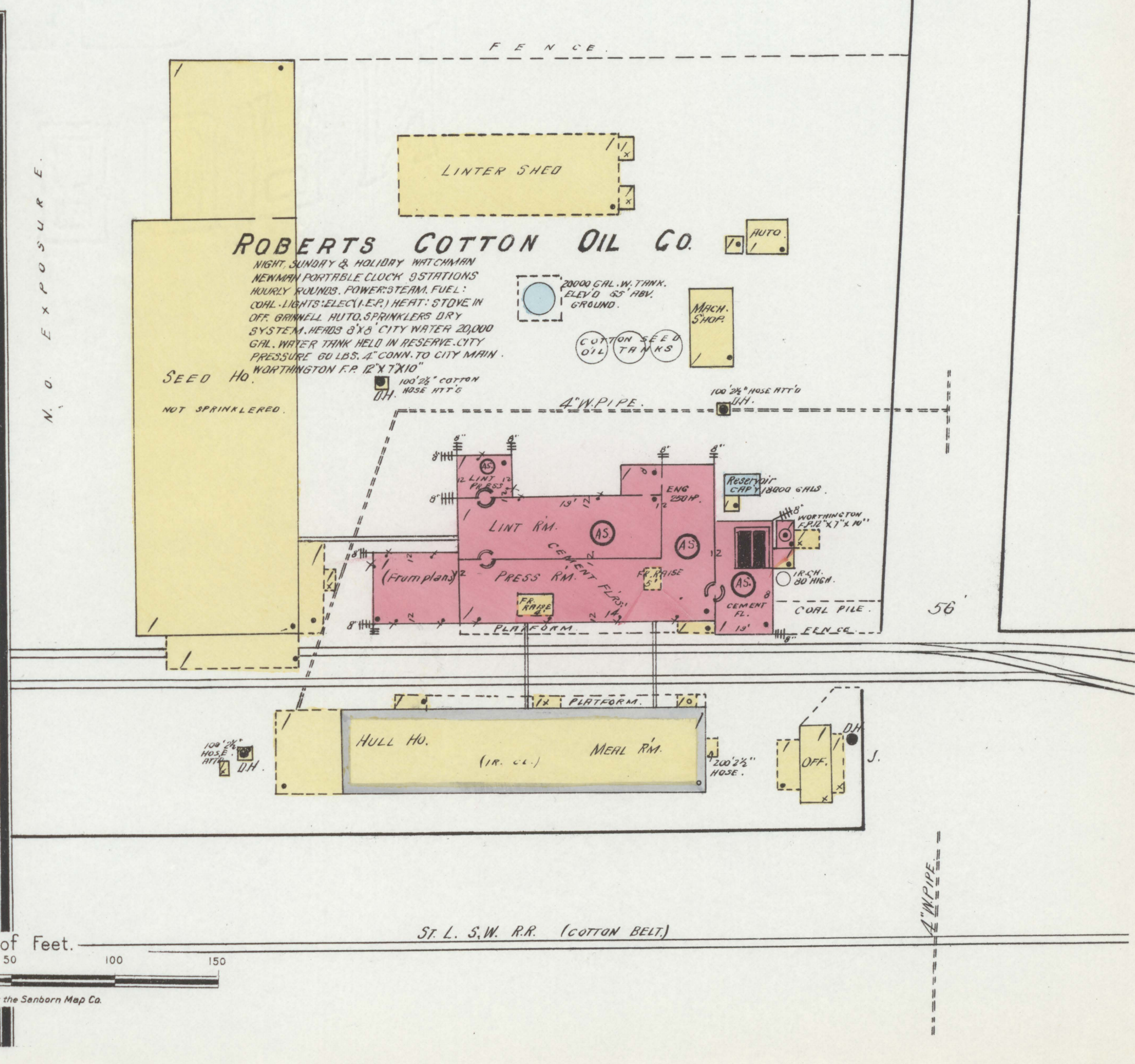
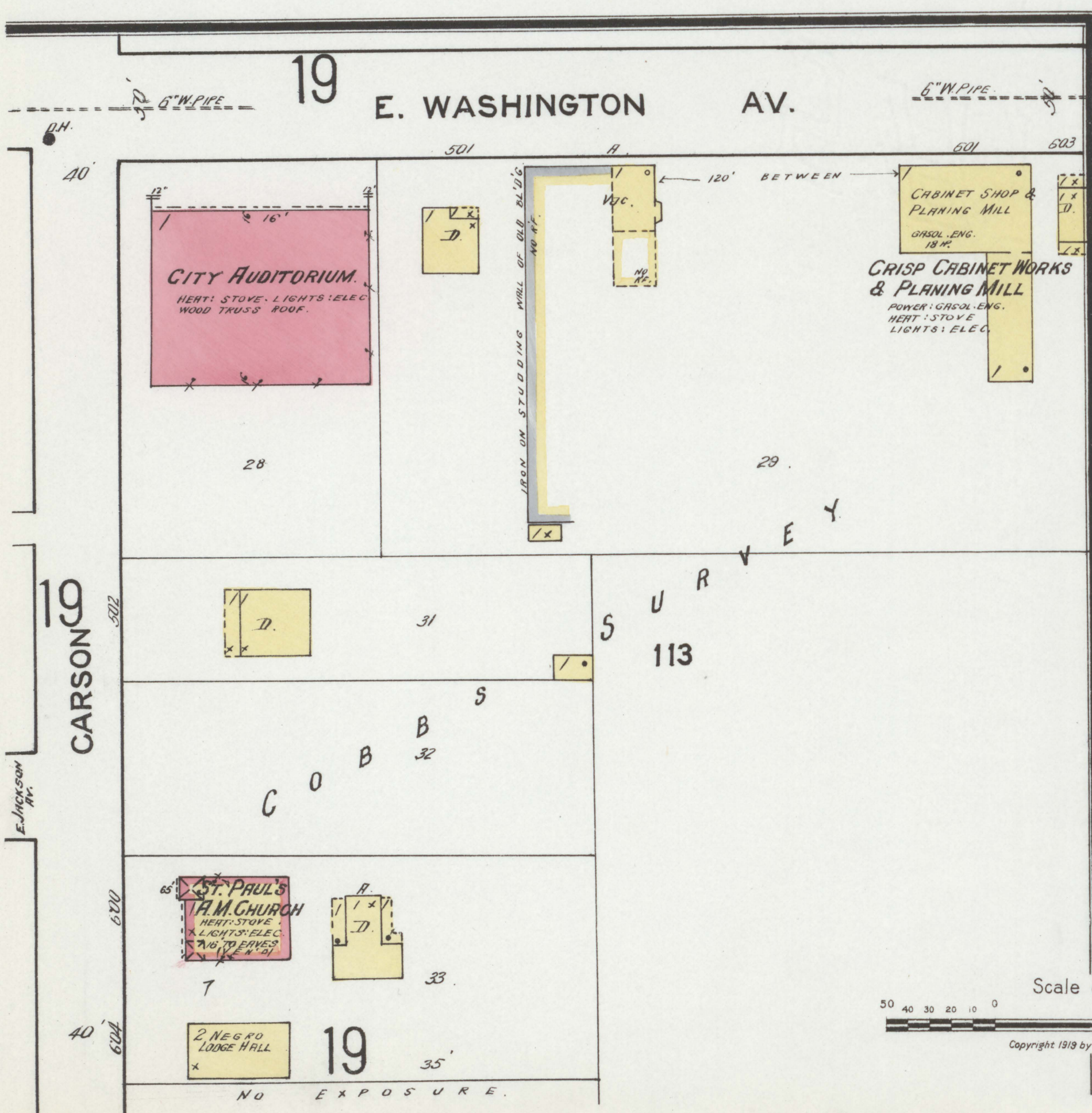
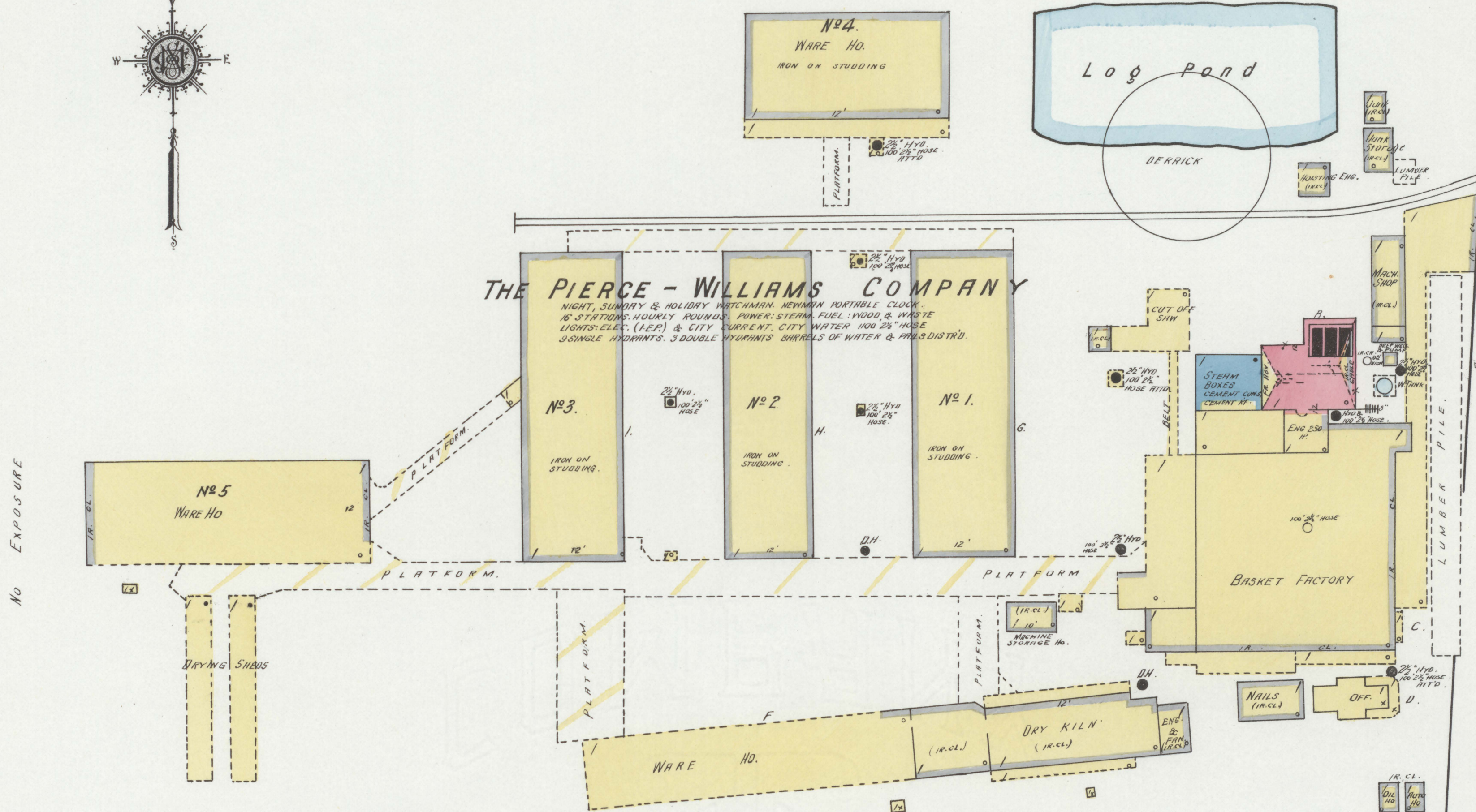
W. STRAWN

AV.

E. STRAWN

AV.





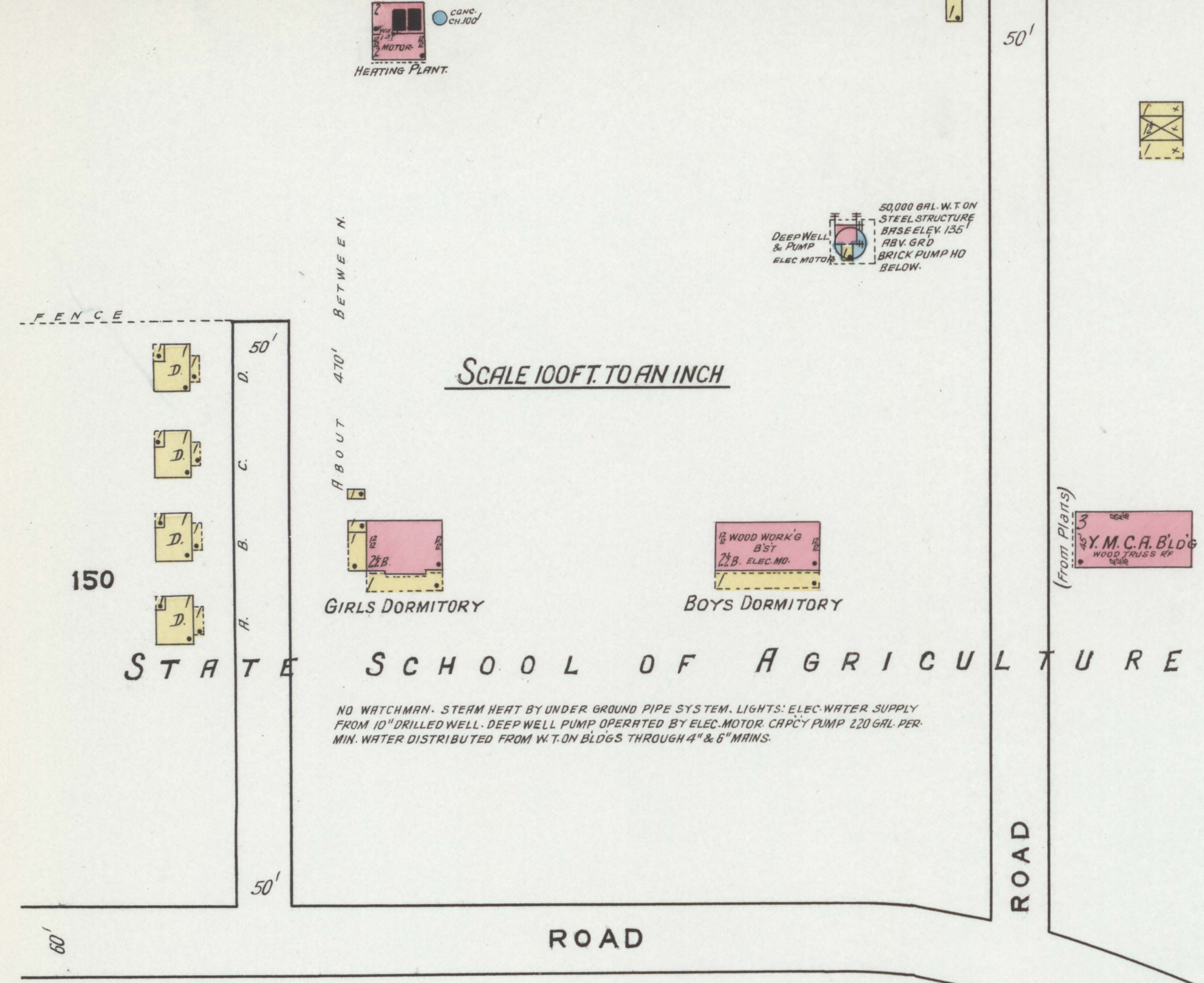
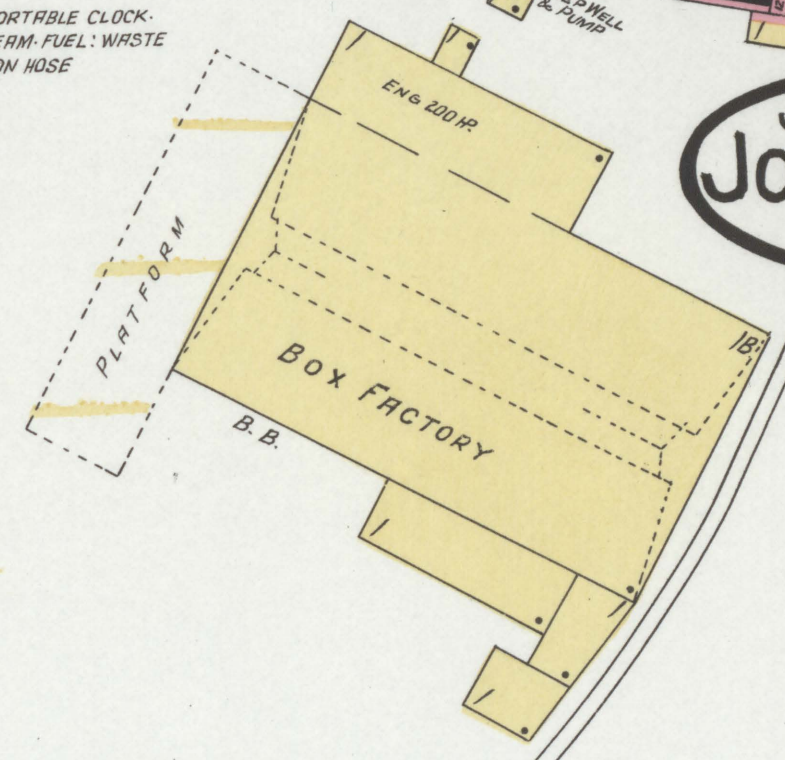
St. L. S.W. R.R. (COTTON BELT)



CHAPMAN & DEWEY LUMBER CO.  
Box Factory No 2

NIGHT & SUNDY WATCHMAN, NEWMAN PORTABLE CLOCK,  
3 STATIONS, HOURLY ROUNDS, POWER: STEAM, FUEL, WASTE  
LIGHTS: ELEC. CITY WATER, 3/20" 2 1/2" COTTON ROSE

JULY 1919  
JONESBORO  
ARK.

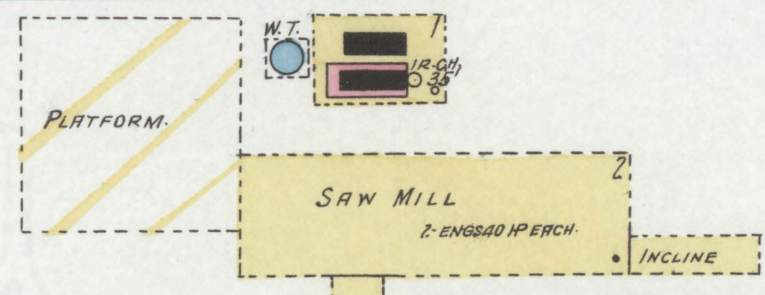


SCALE 100 FT. TO AN INCH

NO WATCHMAN, STEAM HEAT BY UNDER GROUND PIPE SYSTEM, LIGHTS: ELEC. WATER SUPPLY  
FROM 10" DRILLED WELL, DEEP WELL PUMP OPERATED BY ELEC. MOTOR, CAPCY PUMP 220 GAL. PER  
MIN. WATER DISTRIBUTED FROM W.T. ON BLDGS THROUGH 4" & 6" MAINS.

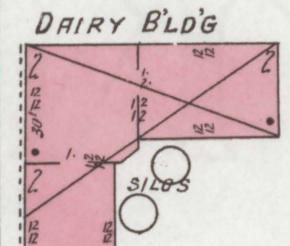
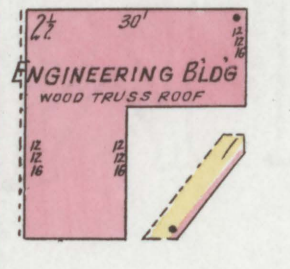

MORSE LAND & TIMBER CO.  
SAW MILL

NIGHT WATCHMAN, TO HAVE NEWMAN PORT.  
CLOCK, 8 STATIONS HOURLY ROUNDS, POWER:  
STEAM, FUEL, WASTE, TO HAVE ELECTRIC  
LIGHTS: CITY WATER, NO ROSE



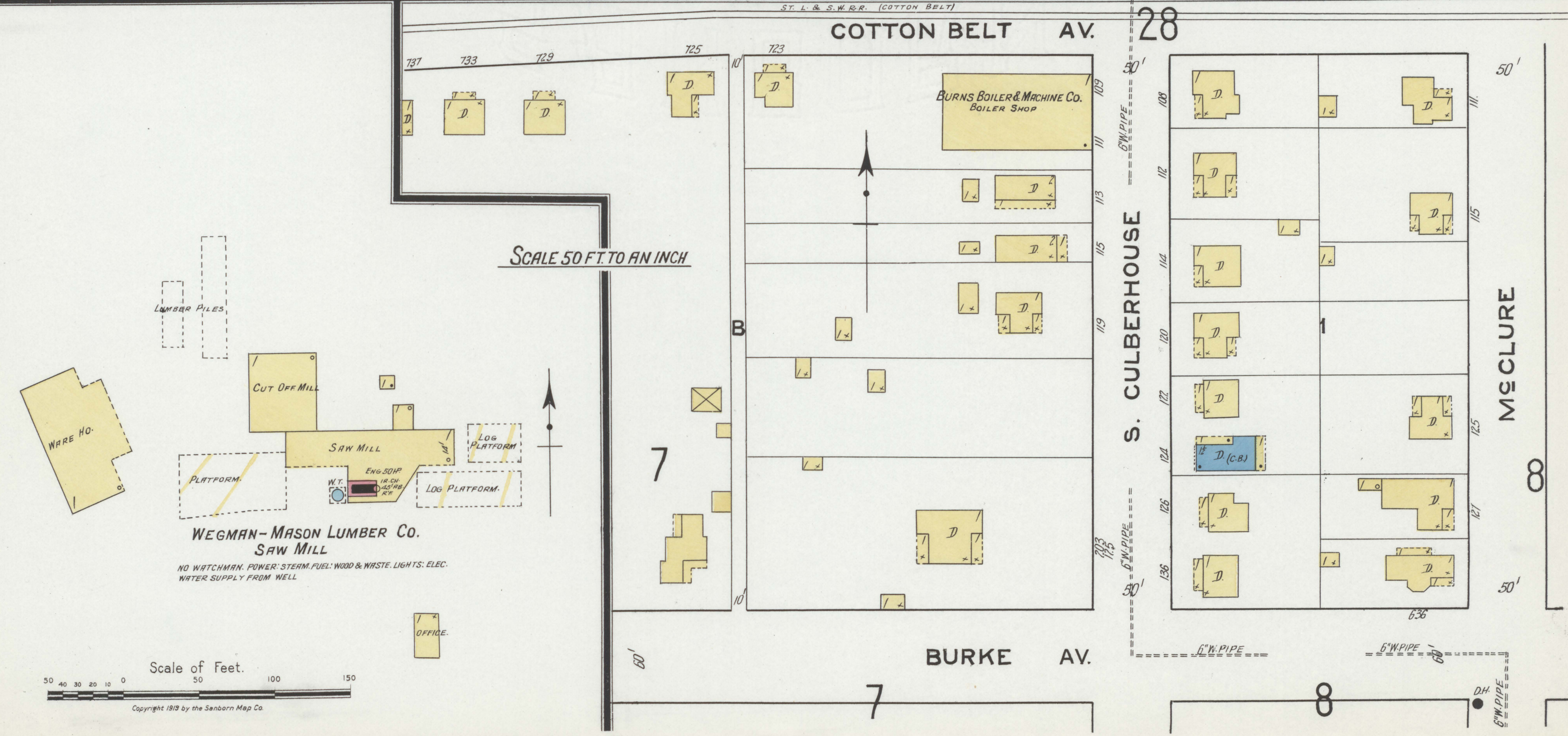
SCALE 50 FT. TO AN INCH

Located 1 Mile N.E. of P.O.



STATE SCHOOL OF AGRICULTURE

COTTON BELT AV.



SCALE 50 FT. TO AN INCH

WEGMAN-MASON LUMBER CO.  
SAW MILL

NO WATCHMAN, POWER: STEAM, FUEL: WOOD & WASTE, LIGHTS: ELEC.  
WATER SUPPLY FROM WELL

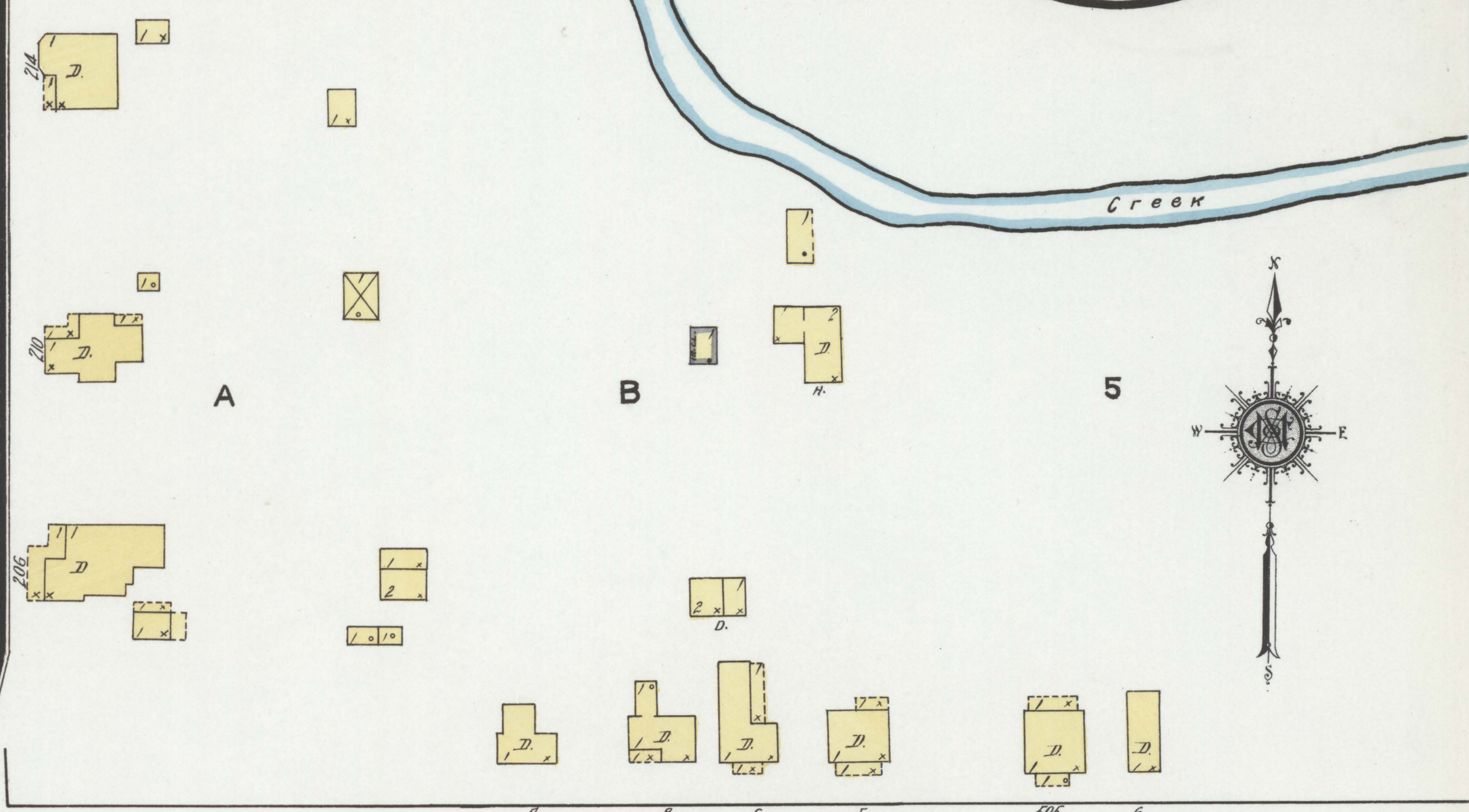
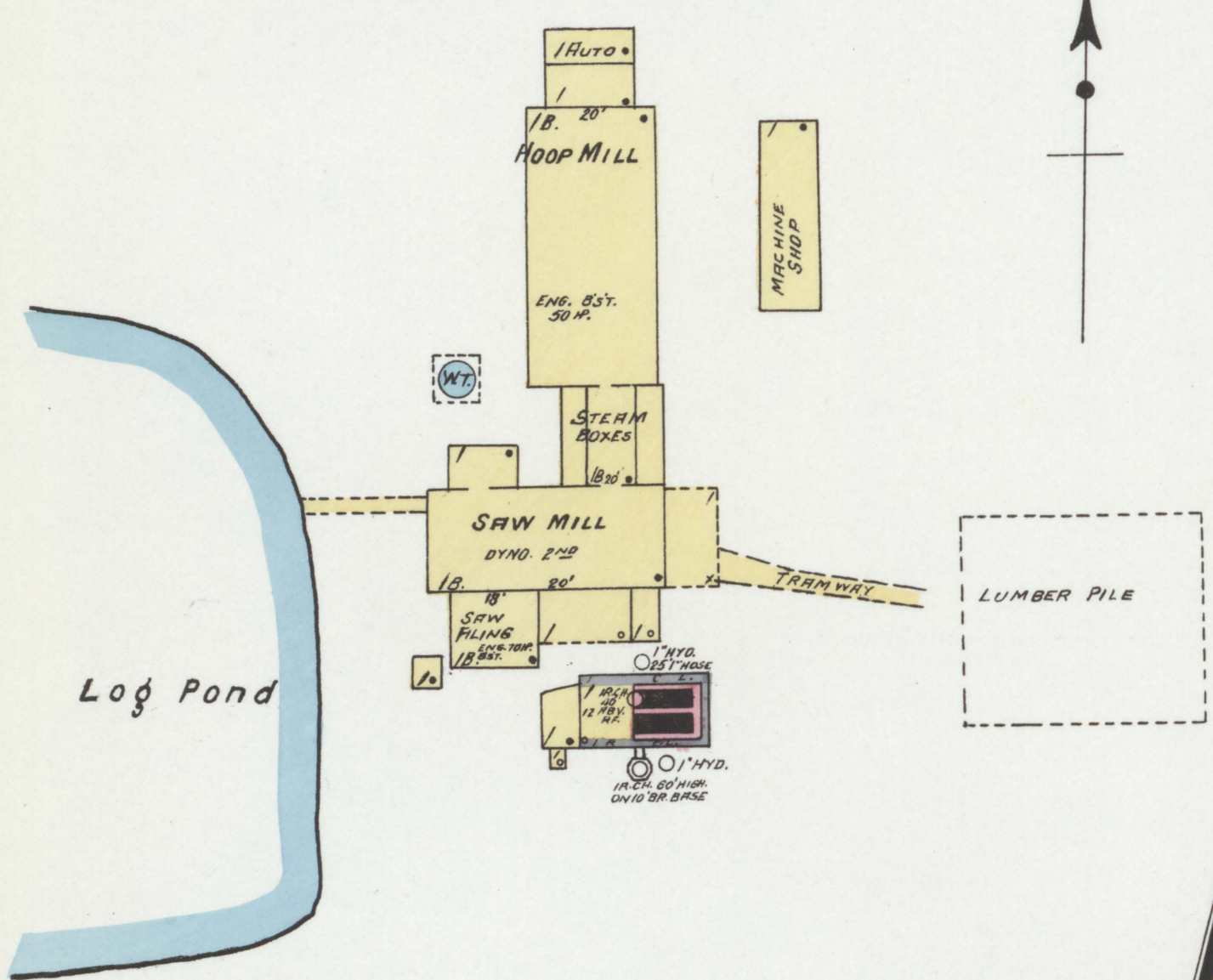
Scale of Feet. 0 50 100 150

Copyright 1919 by the Sanborn Map Co.

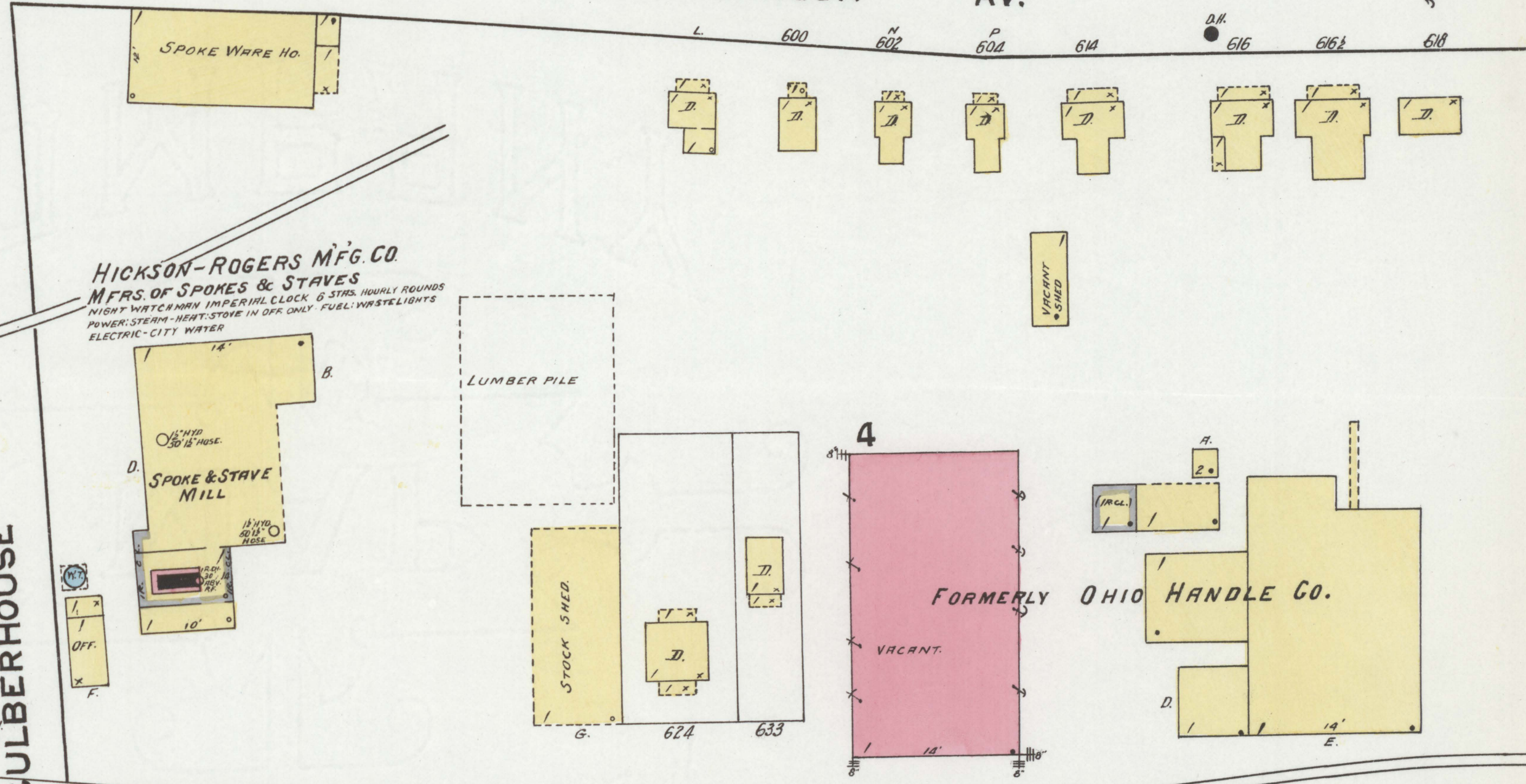


**SPEACE BROS. SAW MILL & HOOP MILL**

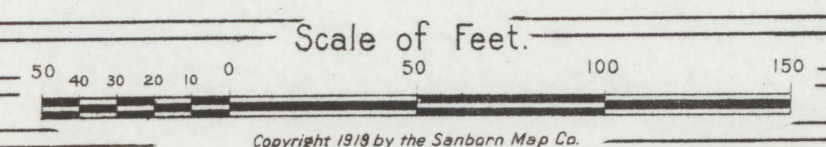
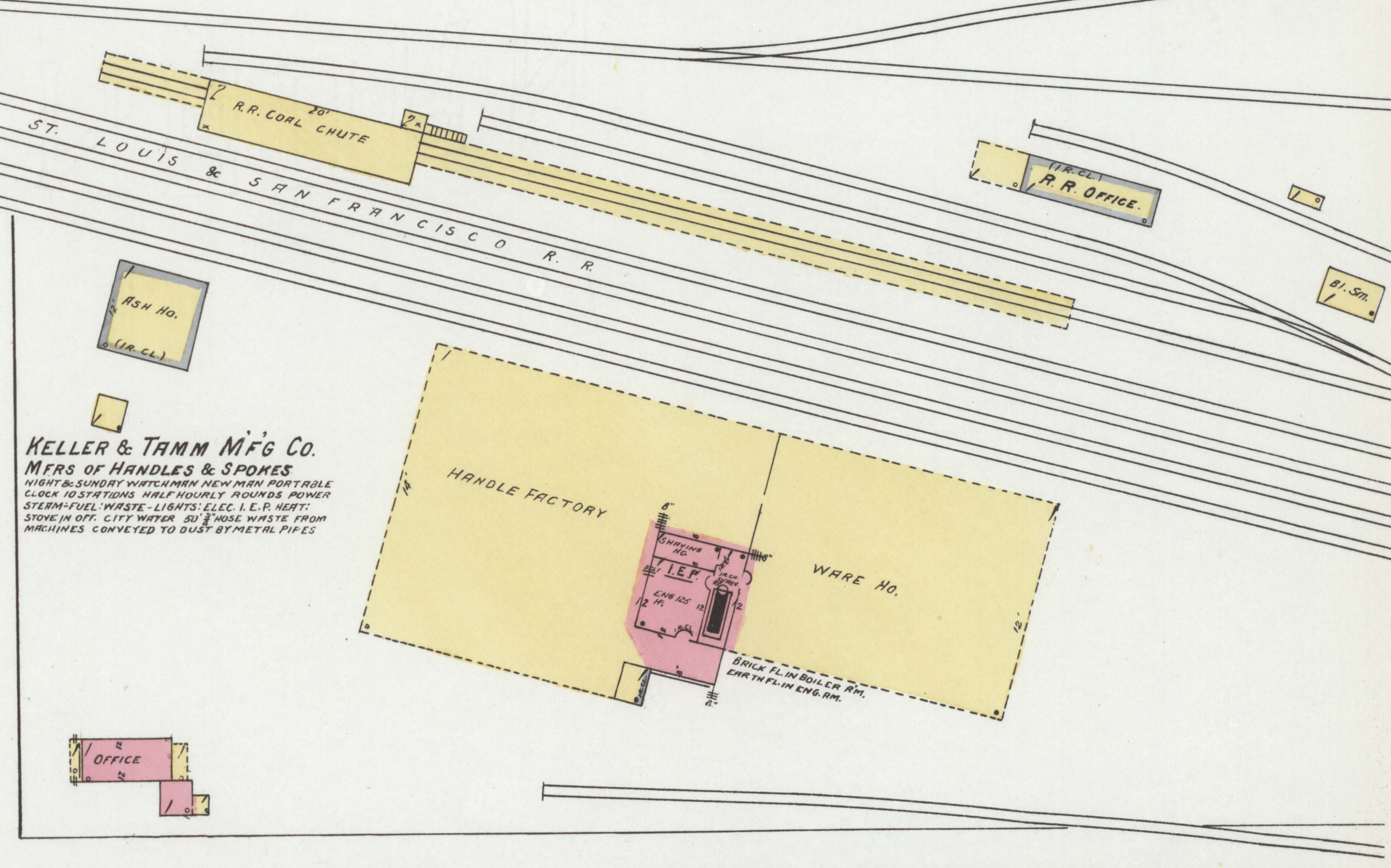
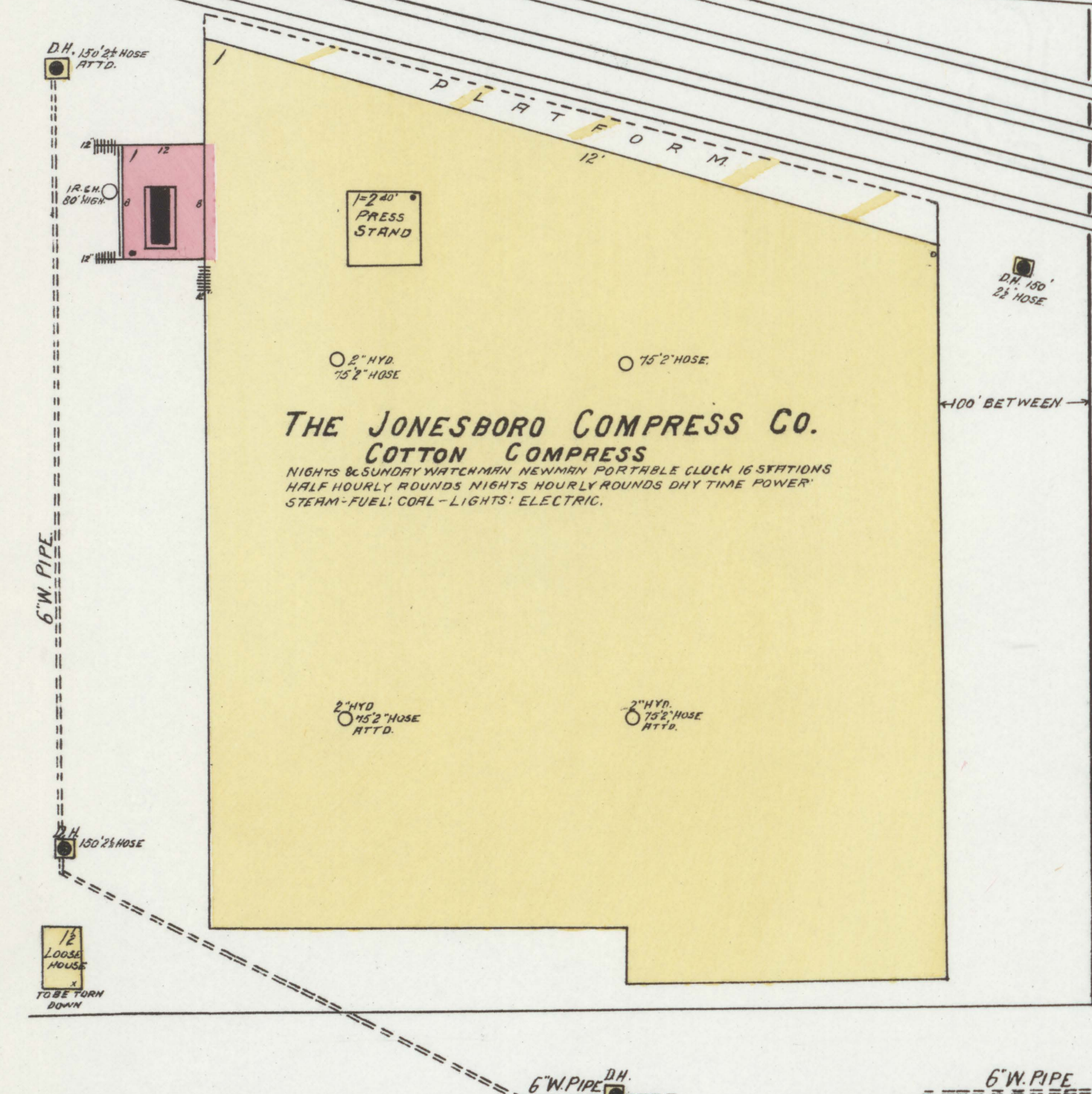
NIGHT WATCHMAN ALLOWING PORTABLE CLOCK 3 STATIONS HALF HOURLY ROUNDS; POWER: STEAM-FUEL WOOD & WASTE; LIGHTS: ELECTRIC. I.E.P.



**W. JOHNSON AV.**



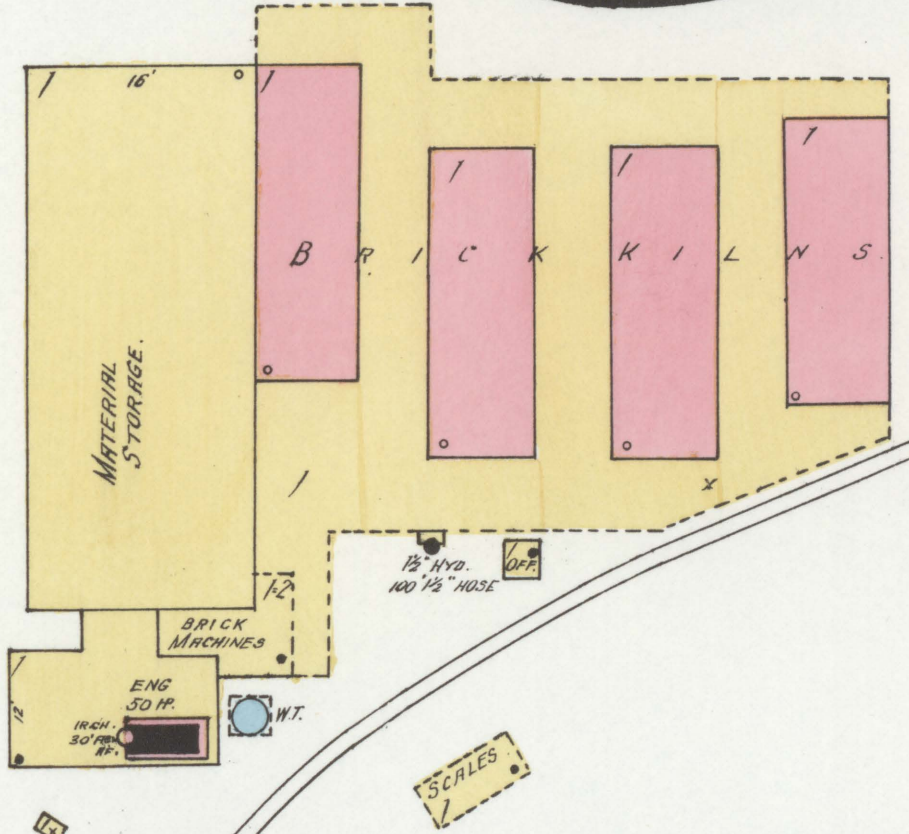
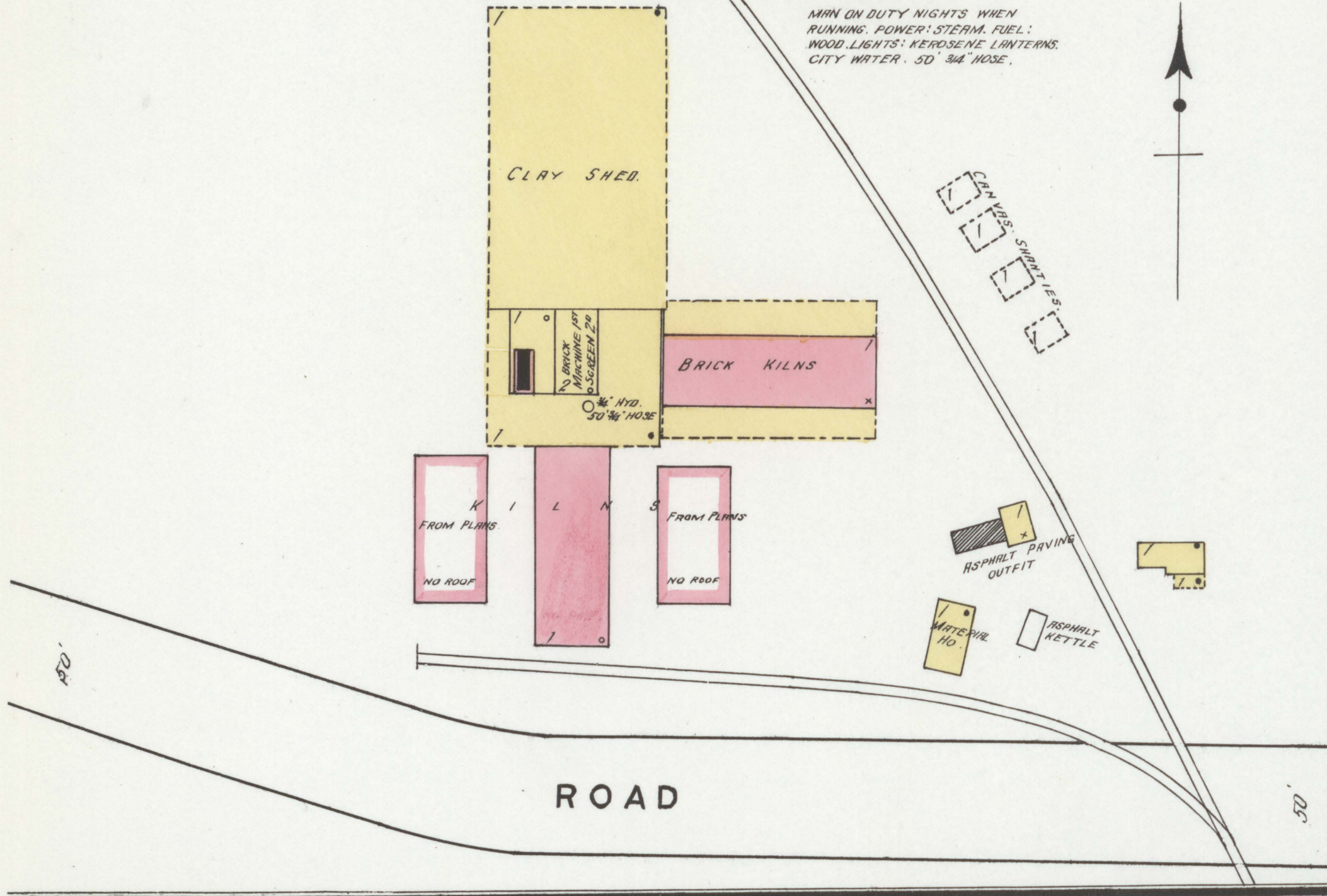
**N. CULBERHOUSE**





**BARTON BRICK & LUMBER CO.**

MAN ON DUTY NIGHTS WHEN RUNNING. POWER: STEAM. FUEL: WOOD. LIGHTS: KEROSENE. LANTERNS. CITY WATER. SD 3/4" HOSE.

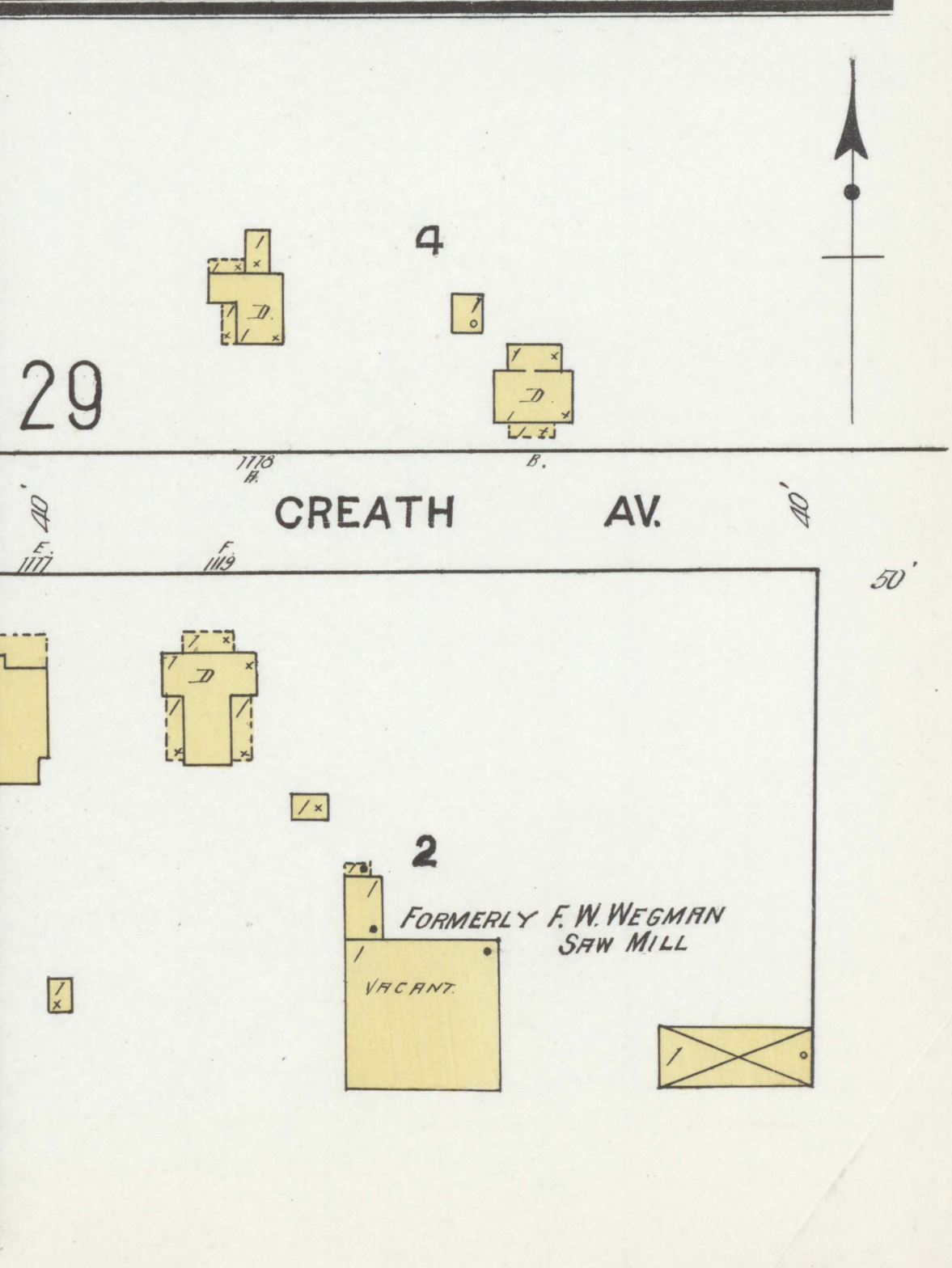
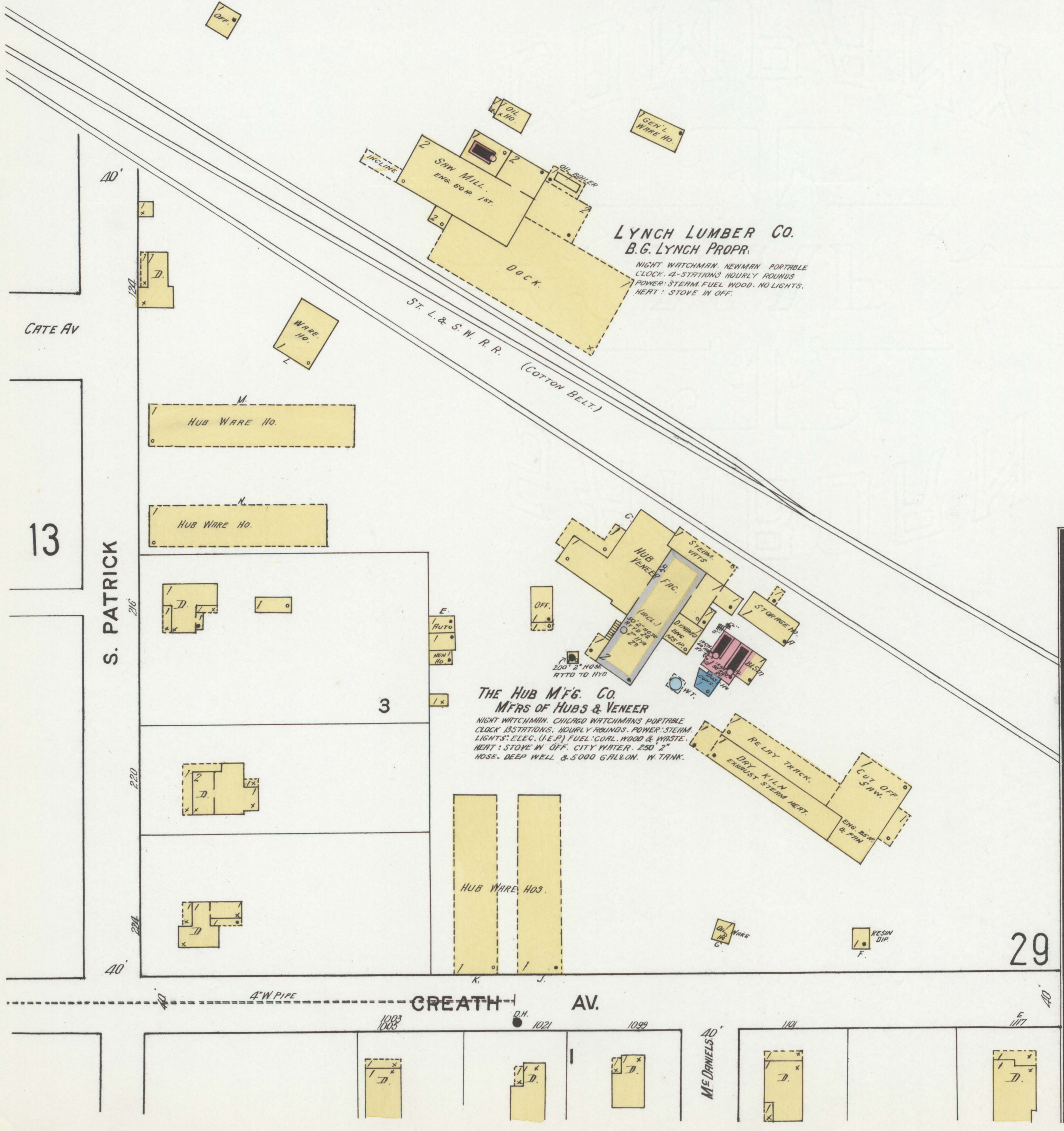


**JONESBORO BRICK CO. BRICK YARD**

MAN ON DUTY NIGHTS WHEN RUNNING. POWER: STEAM. FUEL: WOOD. LIGHTS: KEROSENE. LANTERNS. CITY WATER.

**LYNCH LUMBER CO.**  
 B.G. LYNCH PROP.

NIGHT WATCHMAN. NEWMAN PORTABLE CLOCK. 4-STATIONS HOURLY ROUNDS. POWER: STEAM. FUEL: WOOD. NO LIGHTS. HEAT: STOVE IN OFF.

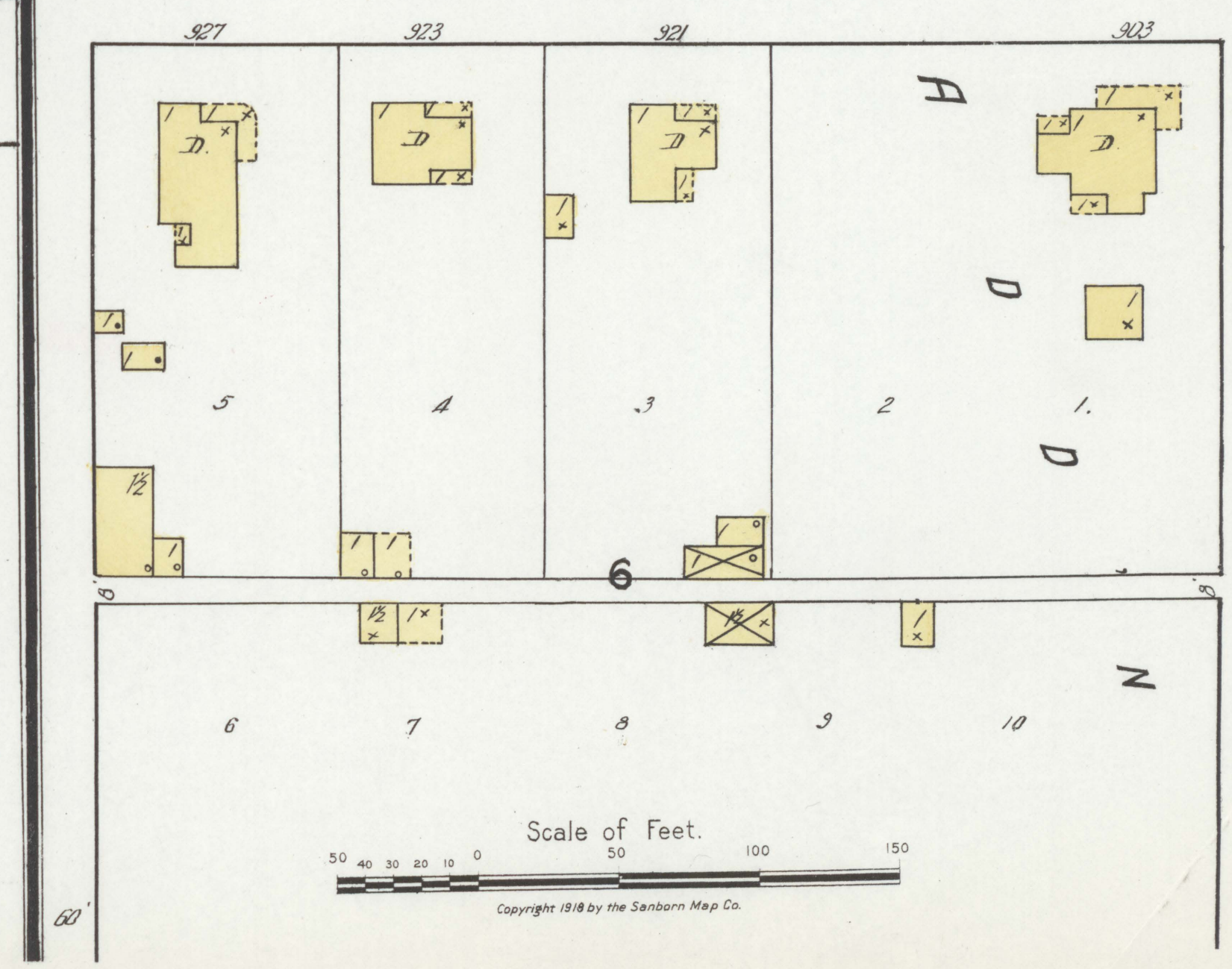
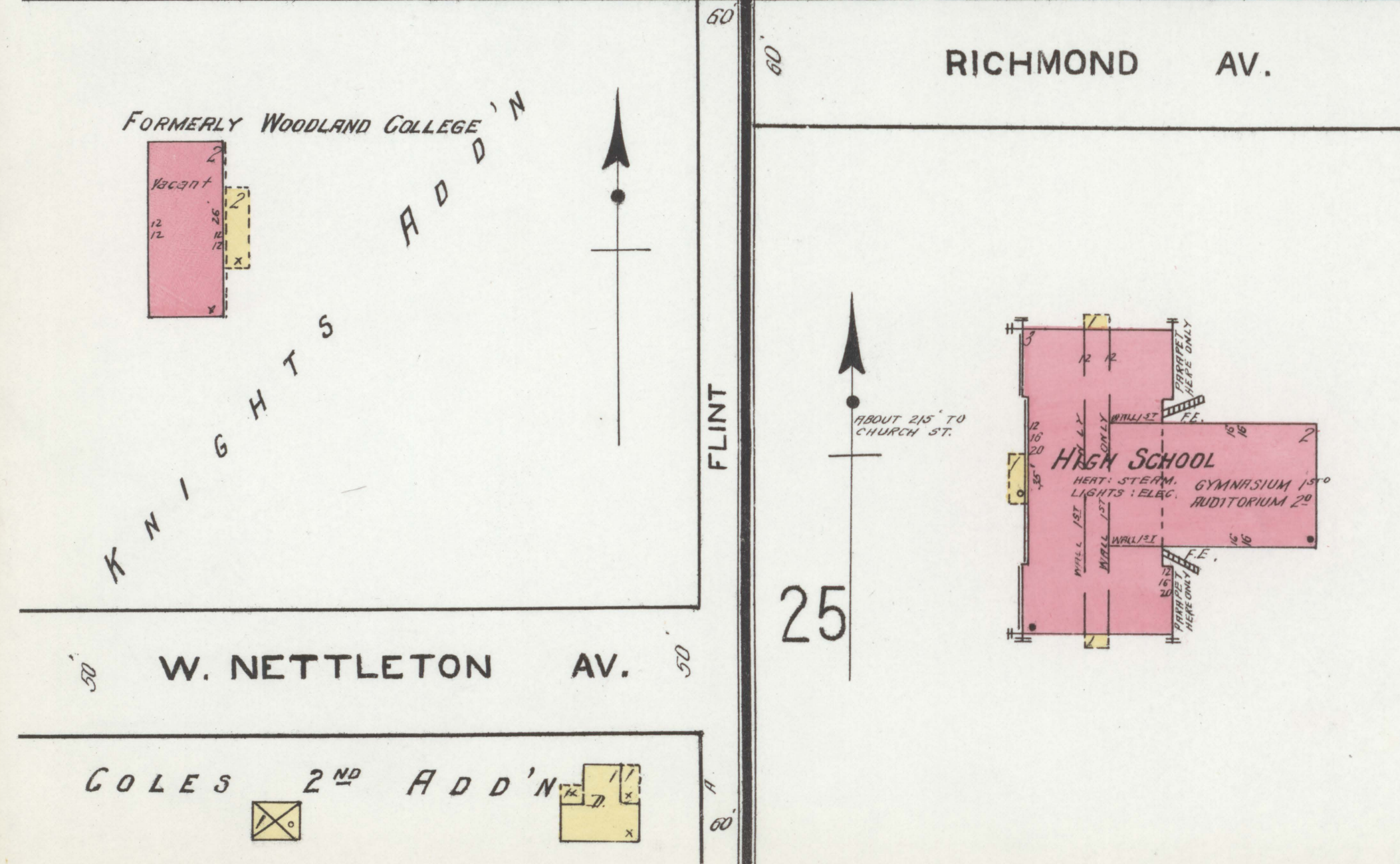
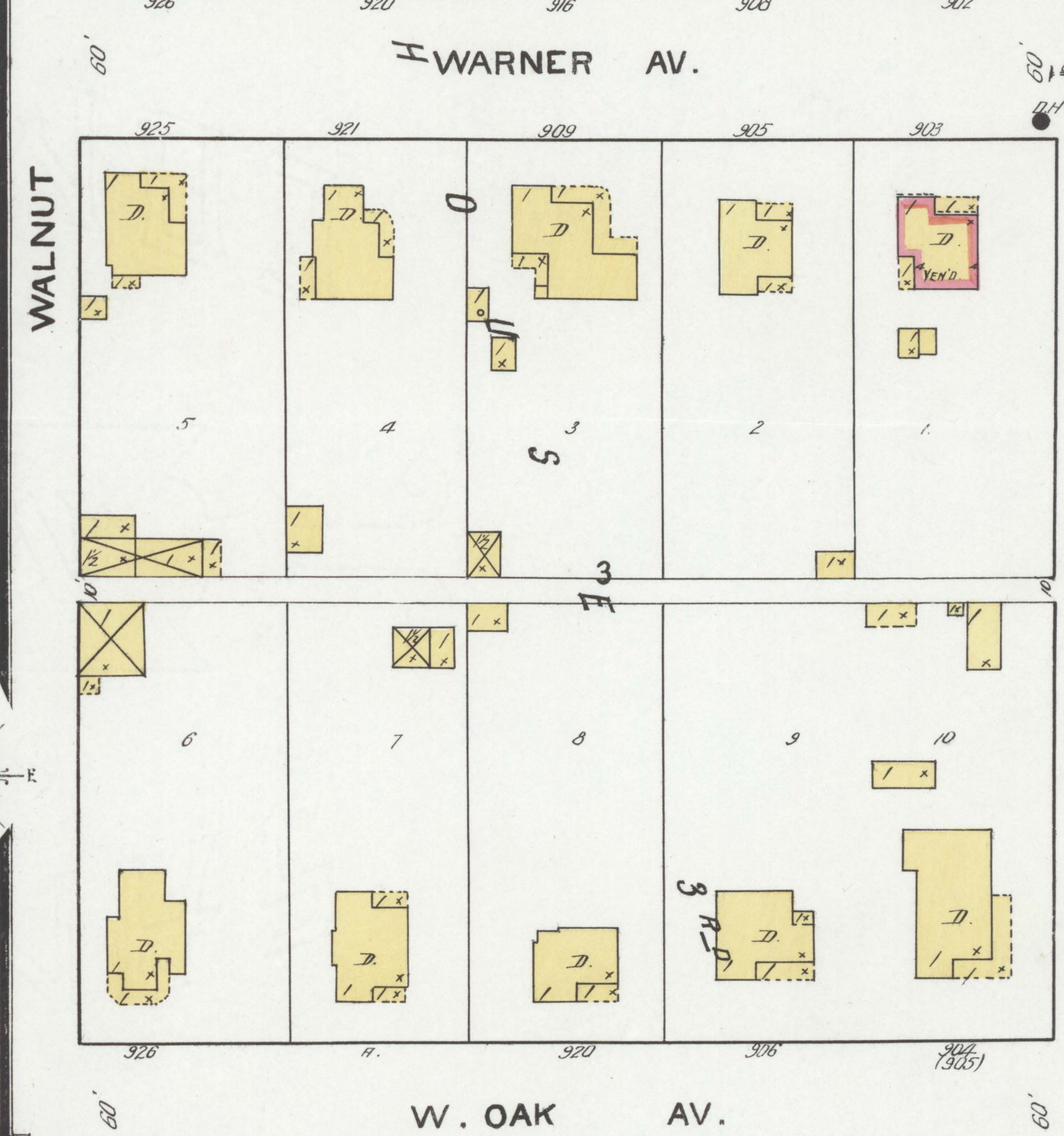
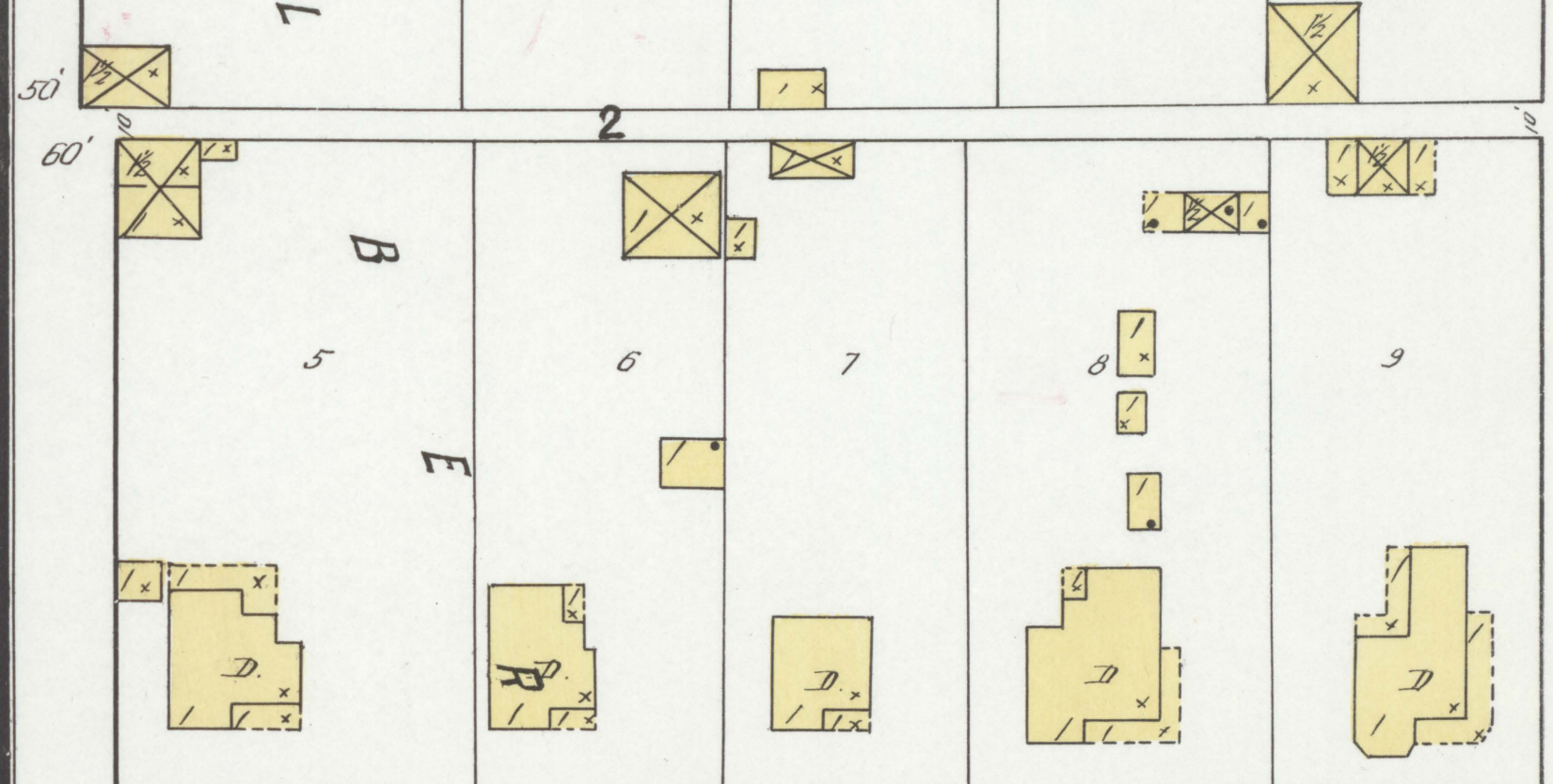
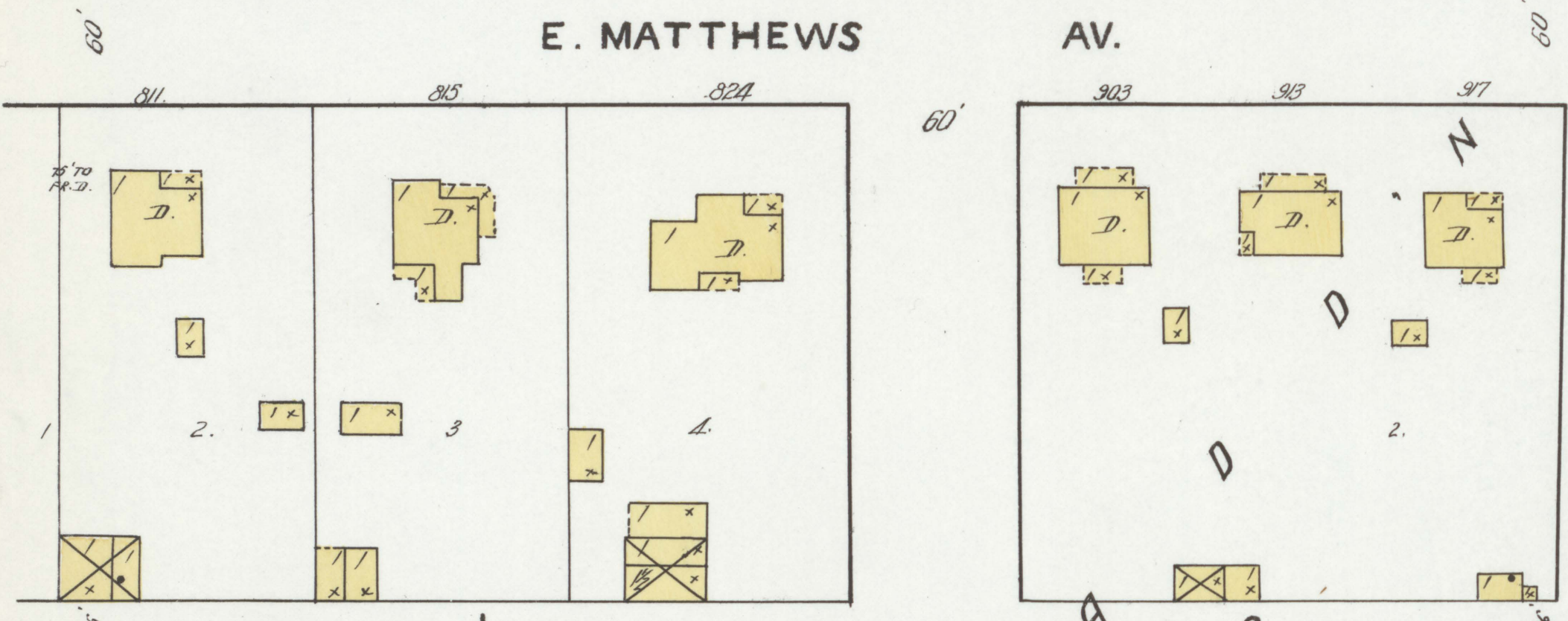
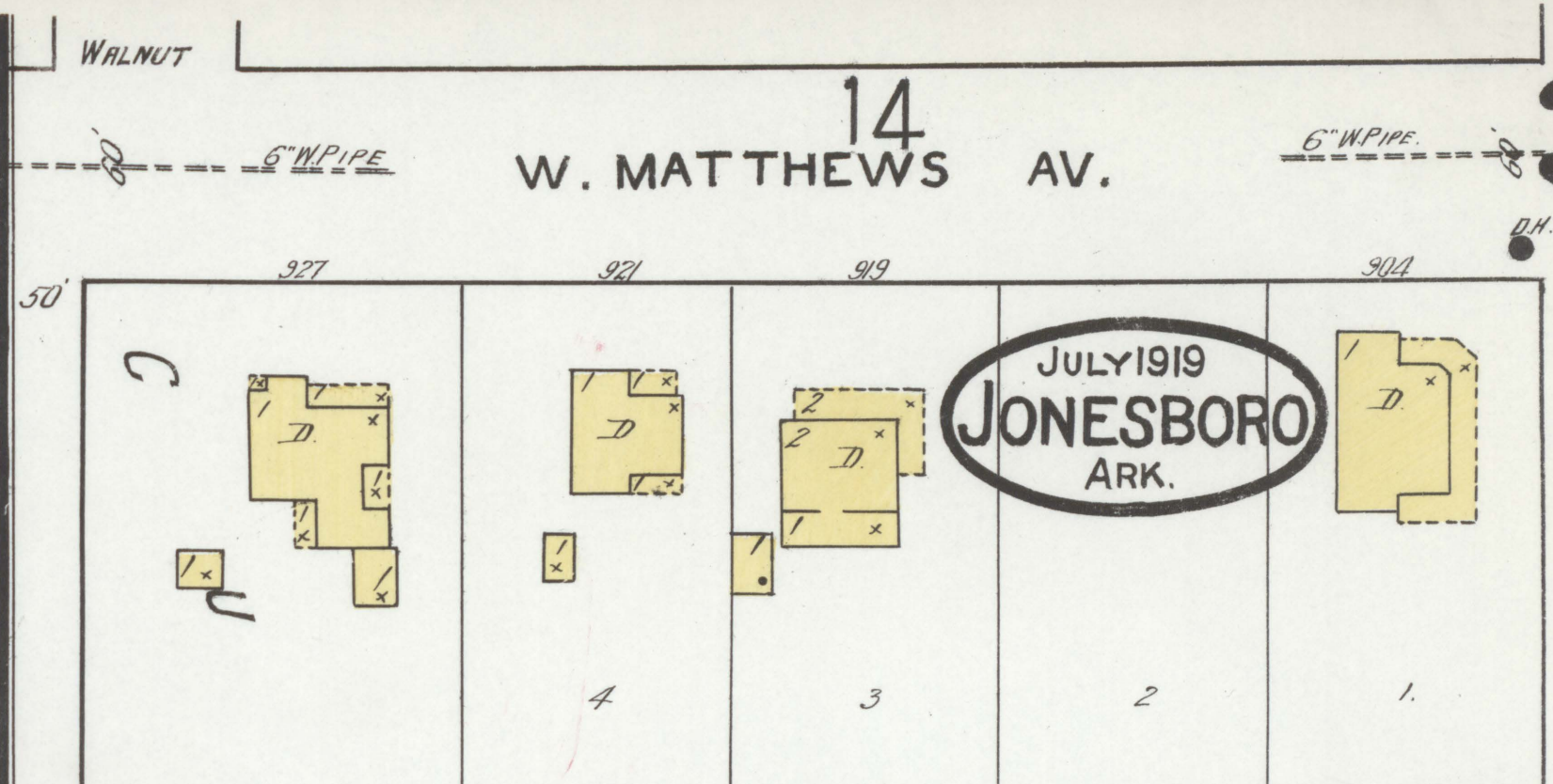
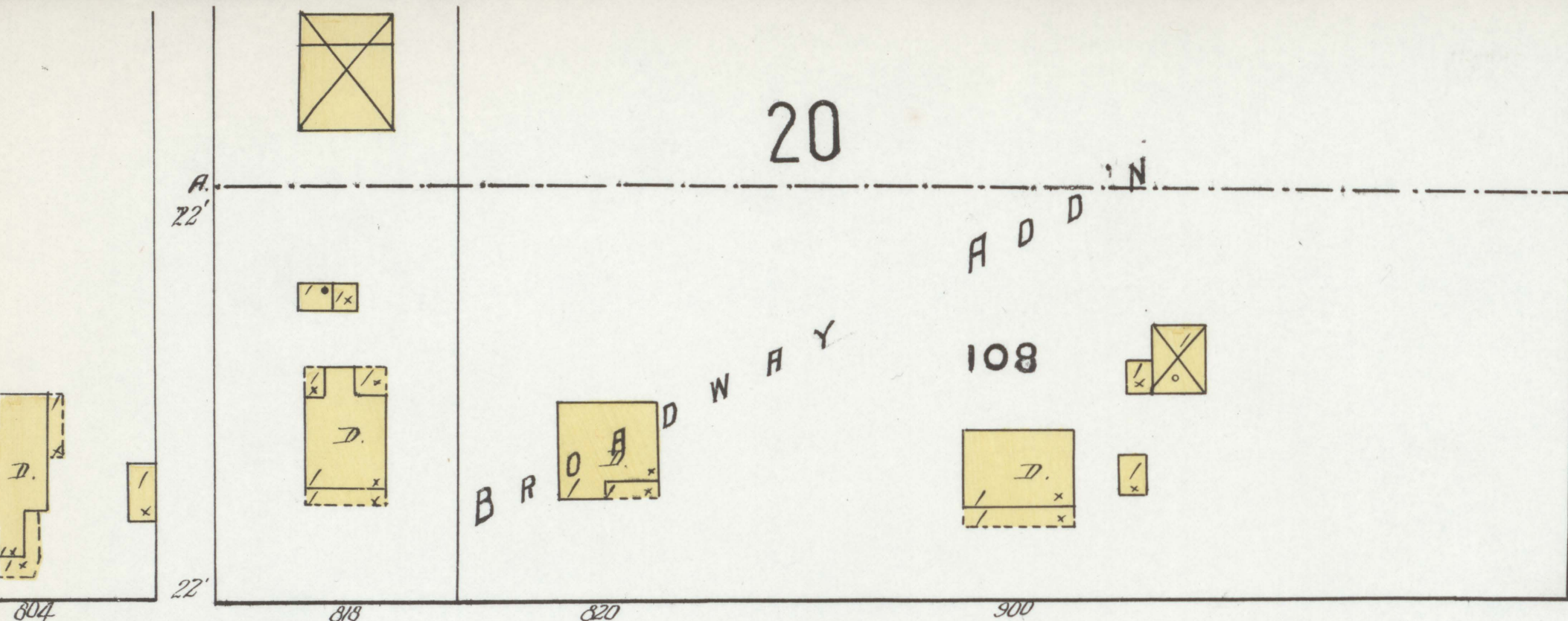




20

14  
W. MATTHEWS AV.

30



JULY 1919  
JONESBORO  
ARK.

