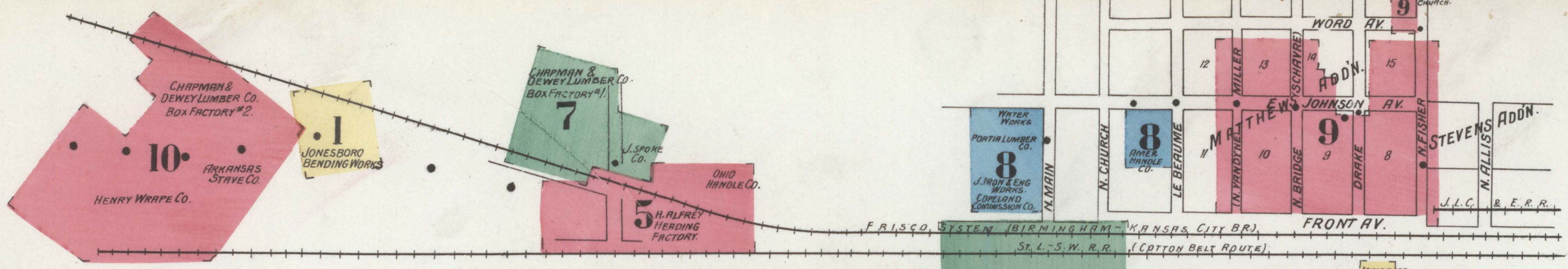




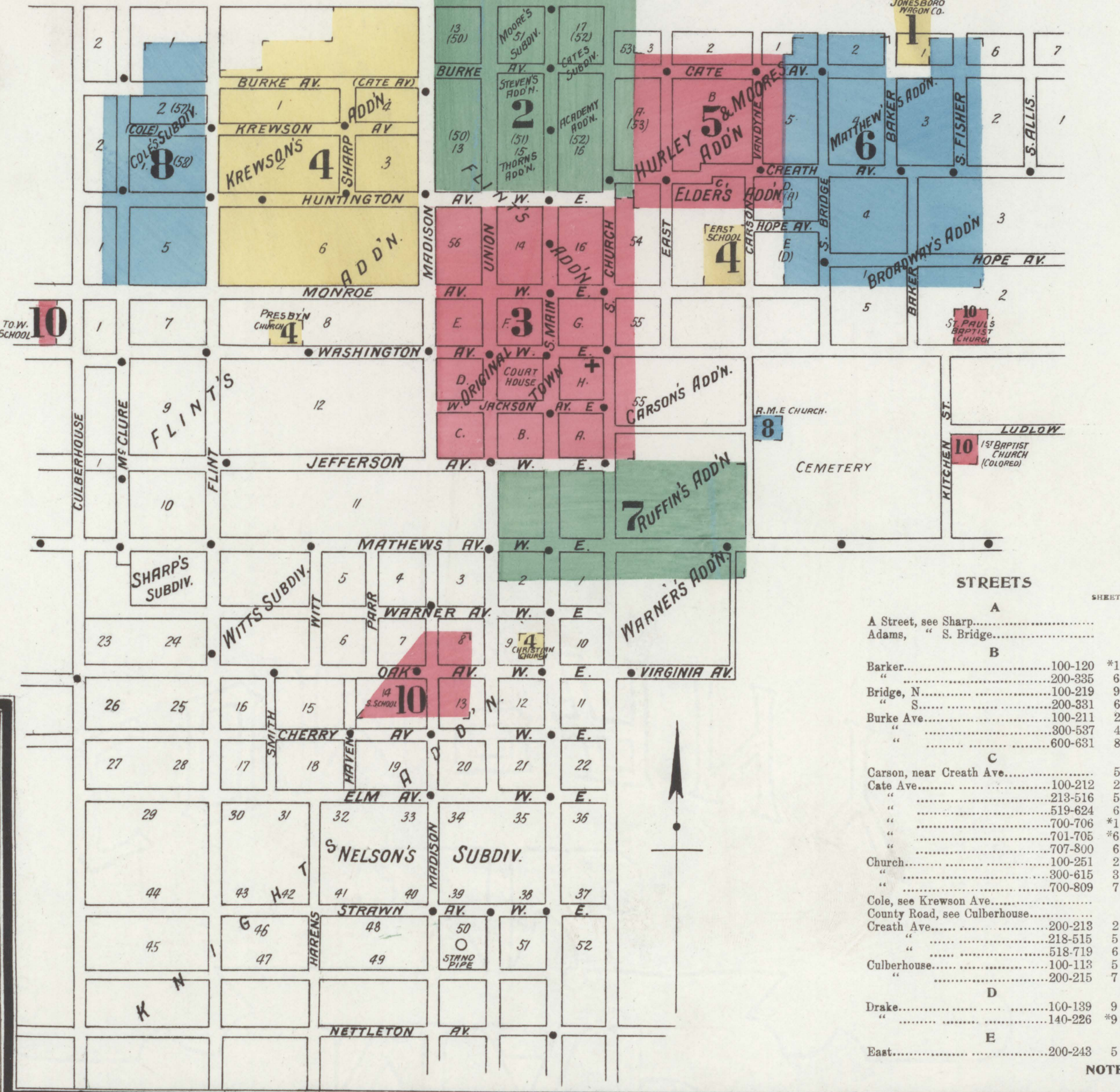
10 SHEETS
I
LIBRARY OF CONGRESS
Two Copies Received
MAY 14 1908
GEORGE EASTMAN
CLASS 12
3303
COPY A



WATER FACILITIES
Direct & Gravity Pressure, 2 Worthington Duplex Fire Pumps. Size 14" x 10" x 10". Capacity 1 Million Gals. Each Per 24 Hours. Drawing From 1,500,000 Gal. Reservoir. Supported From 6, 6' Wells 600' to 700' Deep. By 2 Laidlaw, Dunn, Gordon Compound 2 Stage Air Compressors (Size 14" x 26" x 22" x 14" x 18") L.D.G. Air Compressor in Reserve. Stand Pipe 20" in Diameter, 100' High (Capacity 24,000 Gals.) Base Elev. 30' Above Business District. Domestic Pressure 60 Lbs. Fire Pressure 125 Lbs. 1 1/2 Miles 4" to 12" Water Pipe 95 Double Hyds.

FIRE DEPT.
2 Paid Men 10 Volunteers. 2 Horses 1 Hose Wagon 1 W. & L. Truck 1250' 2 1/2" Cotton Hose (1000' On Wagon 500' in Reserve) 1000' 2 1/2" Hose Ordered. Fire Alarm System. Telephone Whistle on Pumping Station. Streets Unpaved. Public Light Electric Arc.

KEY
NUMBER OF STORIES
ROOF TYPE
MATERIAL
FIRE WALL 12 IN. ASB. ROOF
WOOD CORNICE
FIRE WALL 18 IN. ASB. ROOF
FRAME PARTITION
OPENING WITH IRON DOOR
IRON DOOR
WINDOWS & IRON SHUTTERS
WINDOW 10' STORY
WINDOWS 12' & 14' STORIES
2 1/2" & 4" " "
STABLE
BUILDINGS COLORED YELLOW ARE FRAME BRICK
BLUE STONE
BROWN IRON
GREEN SPECIALS
INDICATE RELATIVE HEIGHTS
FIRE STATION, AS SHOWN ON KEY MAP
ALTERNATE STREET NUMBERS ARE ACTUAL
CONSECUTIVE STREET NOS ARE ARBITRARY



STREET	NO.	NO.	STREET	NO.	NO.
Fisher, N.	100-228	9	Chapman & Dewey Lumber Co., Box Factory No. 2	10	10
"	229-233	8	Christian Church	4	4
Flint	107-327	9	Citizens' Gin & Mill Co.	8	8
Front Ave.	200-326	9	Coca-Cola Bottling Works	2	2
"	600-717	9	Copeland Commission Co., Warehouse	3	3
"	600-717	9	County Court House and Jail	3	3
Hope Ave.	600-807	6	Crosby Folding Case Co.	7	7
Huntington, E.	100-110	10	Dail Hotel	2	2
"	101-111	10	"	2	2
"	100-210	10	East School	4	4
"	101-217	10	"	4	4
"	800-535	4	Farmers' Hotel	2	2
"	600-639	8	Fire Department	3	3
Jackson Ave., E.	100-113	3	First Baptist Church	3	3
"	100-217	3	" (Colored)	3	3
Jefferson Ave., E.	100-112	3	Methodist Episcopal Church (South)	7	7
"	101-113	3	F. & C. B. R. Depot	2	2
"	101-216	3	"	2	2
Johnson Ave., E.	101-115	3	Hiatt Wagon Co.	3	3
"	600-609	3	Holness Church	5	5
"	700-717	3	Hub Manufacturing Co.	1	1
"	700-717	3	Ice Cream Co.	2	2
Krewson Ave.	300-537	4	Jefferson Hotel	2	2
"	600-631	8	Johnson, Berger & Co., Warehouse	3	3
Ludlow	200-211	3	Jonesboro Bending Works	1	1
"	200-211	3	"	1	1
McClure	219-328	8	"	2	2
Madison	300-346	8	"	2	2
"	201-327	8	"	2	2
"	300-320	8	"	2	2
"	100-219	8	"	2	2
"	918-1015	10	"	2	2
Main, N., near Johnson Ave.	100-247	2	"	2	2
"	100-247	2	"	2	2
"	300-615	3	"	2	2
"	700-809	7	"	2	2
Mathews Ave., E.	100-317	7	"	2	2
"	100-317	7	"	2	2
Miller	100-113	7	"	2	2
Monroe Ave., E.	100-219	7	"	2	2
"	600-524	8	"	2	2
"	100-215	8	"	2	2
"	300-596	8	"	2	2
"	600-646	8	"	2	2
Barker	100-120	8	"	2	2
"	200-335	8	"	2	2
Bridge, N.	100-219	8	"	2	2
"	200-331	8	"	2	2
Burke Ave.	100-211	8	"	2	2
"	300-537	8	"	2	2
"	600-631	8	"	2	2
Carson, near Creath Ave.	100-212	5	"	2	2
Cate Ave.	100-212	5	"	2	2
"	213-516	5	"	2	2
"	519-624	5	"	2	2
"	700-706	5	"	2	2
"	701-705	5	"	2	2
"	707-800	5	"	2	2
Church	100-251	2	"	2	2
"	300-615	3	"	2	2
"	700-809	7	"	2	2
Cole, see Krewson Ave.	100-212	2	"	2	2
County Road, see Culberhouse	200-213	2	"	2	2
Creath Ave.	213-516	5	"	2	2
"	218-515	5	"	2	2
"	518-719	5	"	2	2
Culberhouse	100-113	5	"	2	2
"	200-215	7	"	2	2
Drake	100-139	9	"	2	2
"	140-225	9	"	2	2
East	200-243	5	"	2	2

STREETS

A Street, see Sharp

Adams, " S. Bridge

Barker

Bridge, N.

Burke Ave.

Carson, near Creath Ave.

Cate Ave.

Church

Cole, see Krewson Ave.

County Road, see Culberhouse

Creath Ave.

Culberhouse

Drake

East

Elm Av.

Flint

Front Ave.

Hope Av.

Huntington, E.

Jackson Ave., E.

Jefferson Ave., E.

Johnson Ave., E.

Krewson Ave.

Ludlow

Madison

Mathews Ave., E.

Miller

Monroe Ave., E.

Monroe

North School

Oak Ave., W.

Schavrs, see N. Bridge

Sharp

Union

Van Dyne

Washington Ave., E.

Second Baptist Church

South School

Stuck, C. A. Sons, Lumber Yards

Synagogue

Times-Enterprise Printing

Warner Hotel

Waters-Pierce Oil Co.

Westbrook Office Building

West Plains Hotel

School

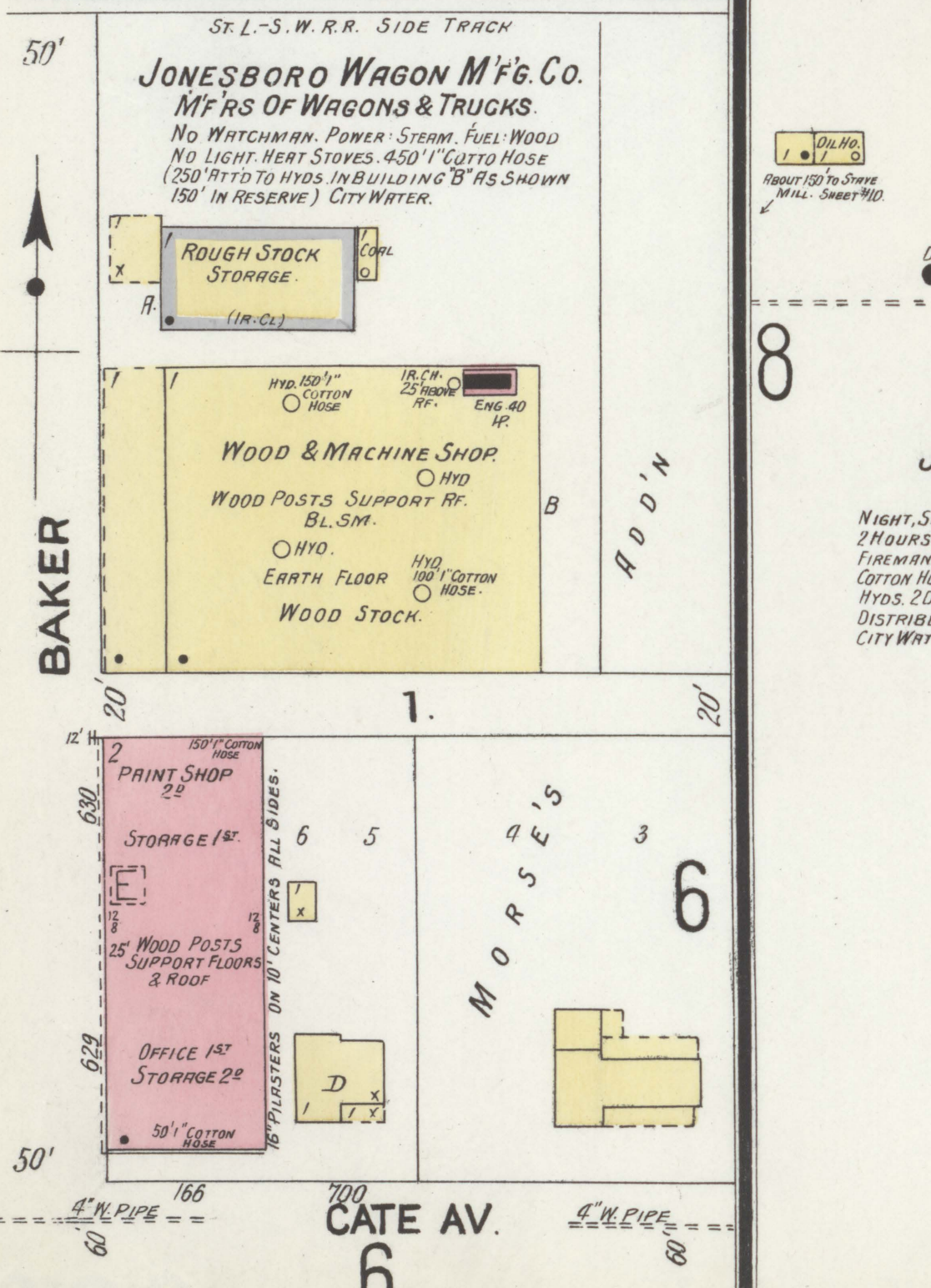
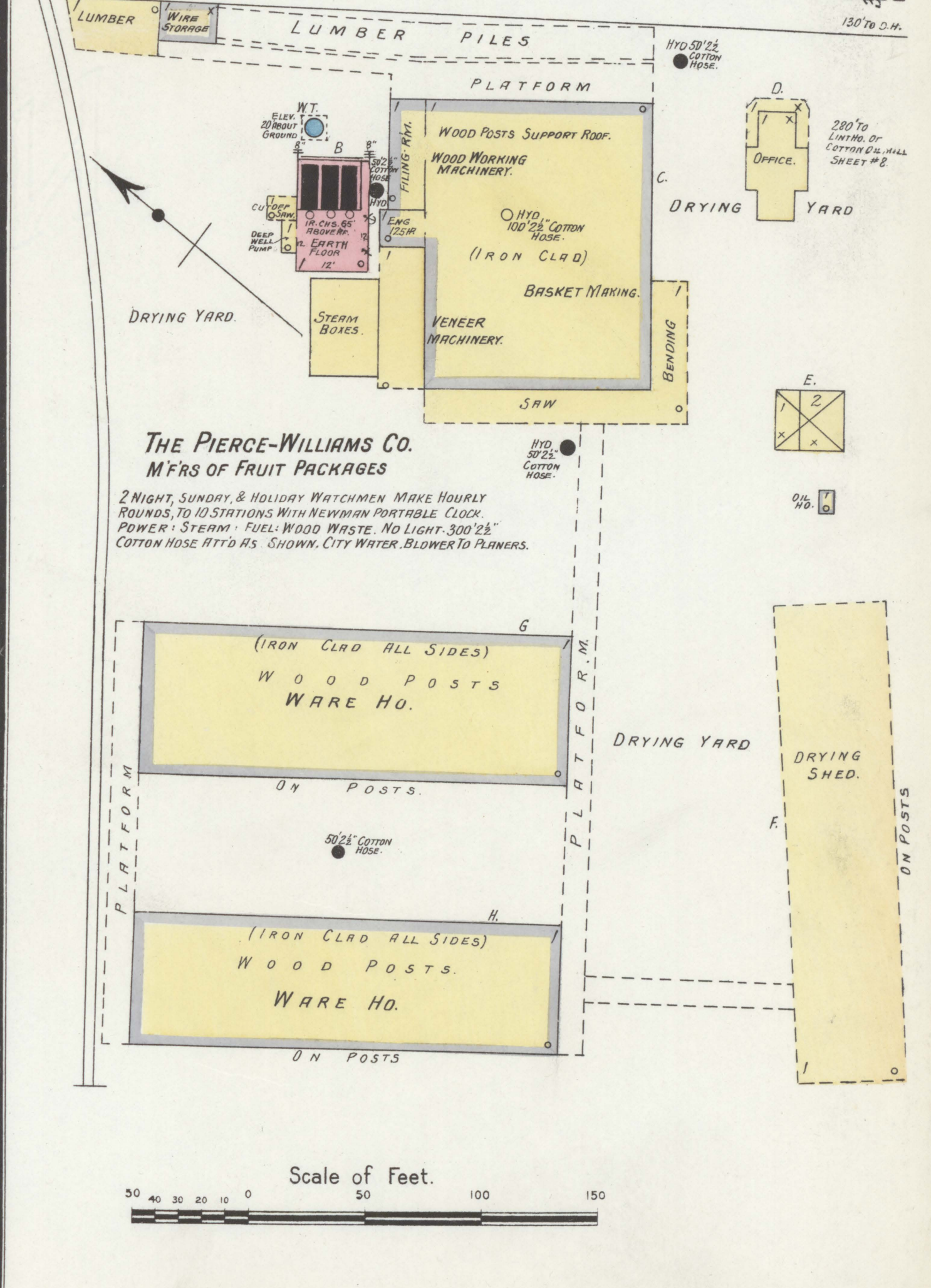
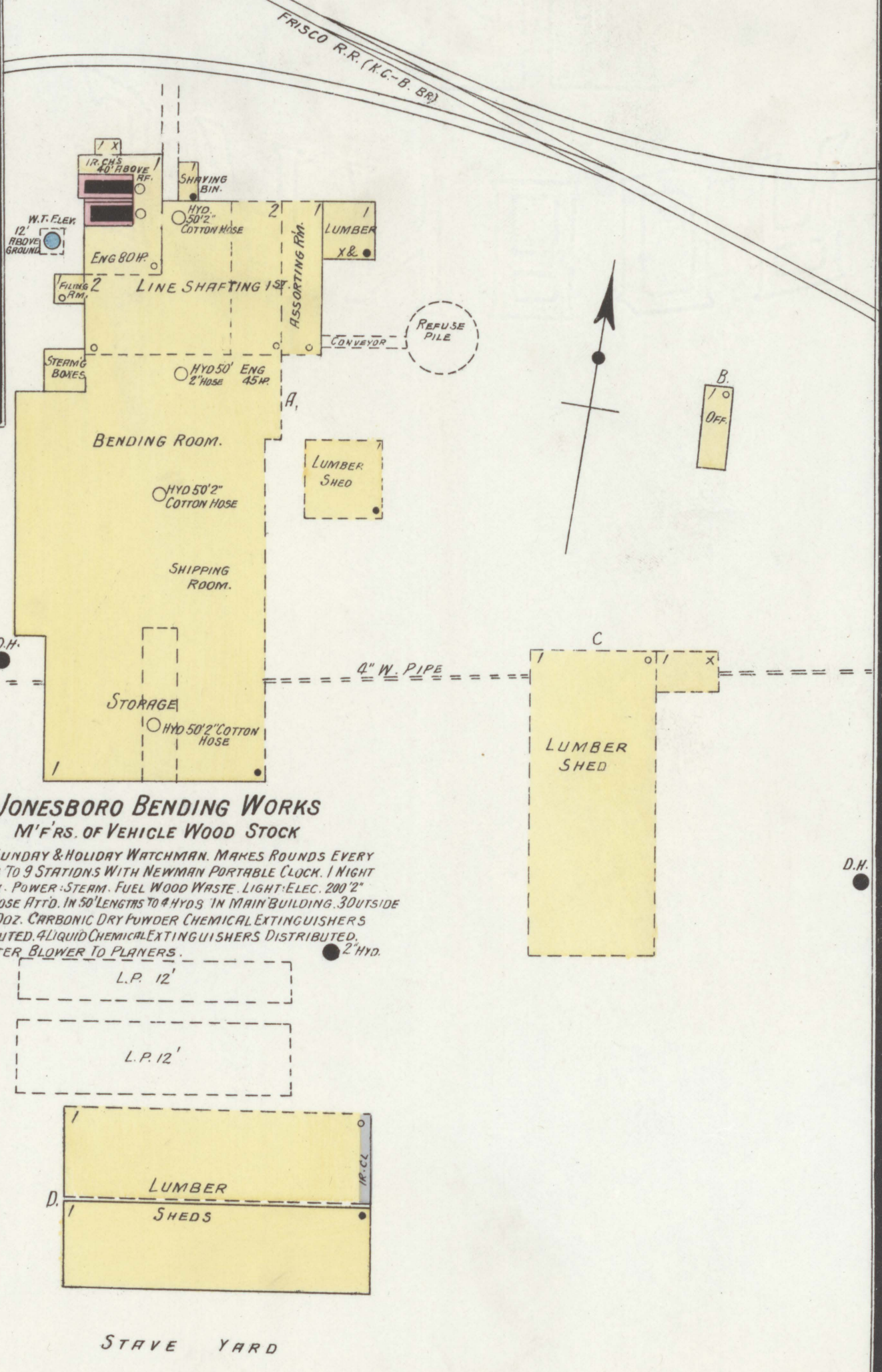
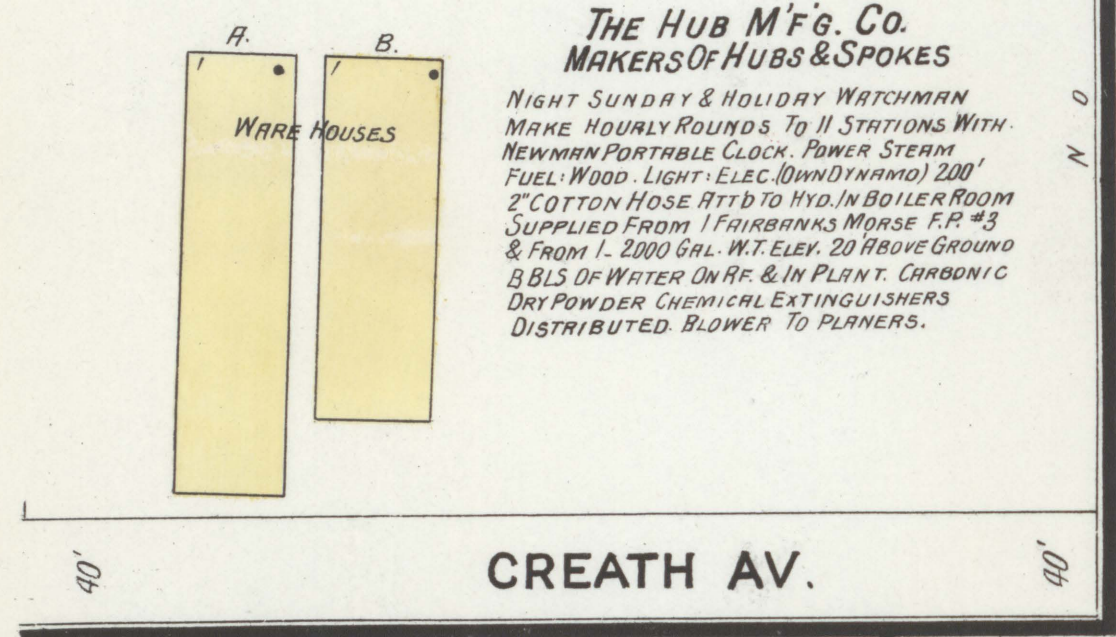
Wrapp, H. Co., Factory

Y. M. C. A. Building

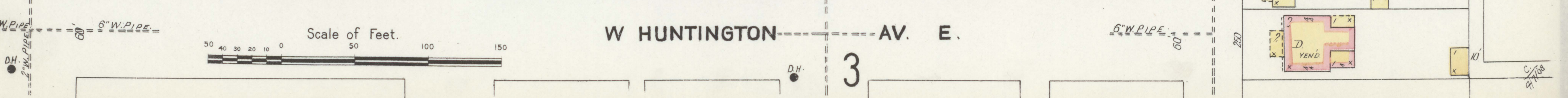
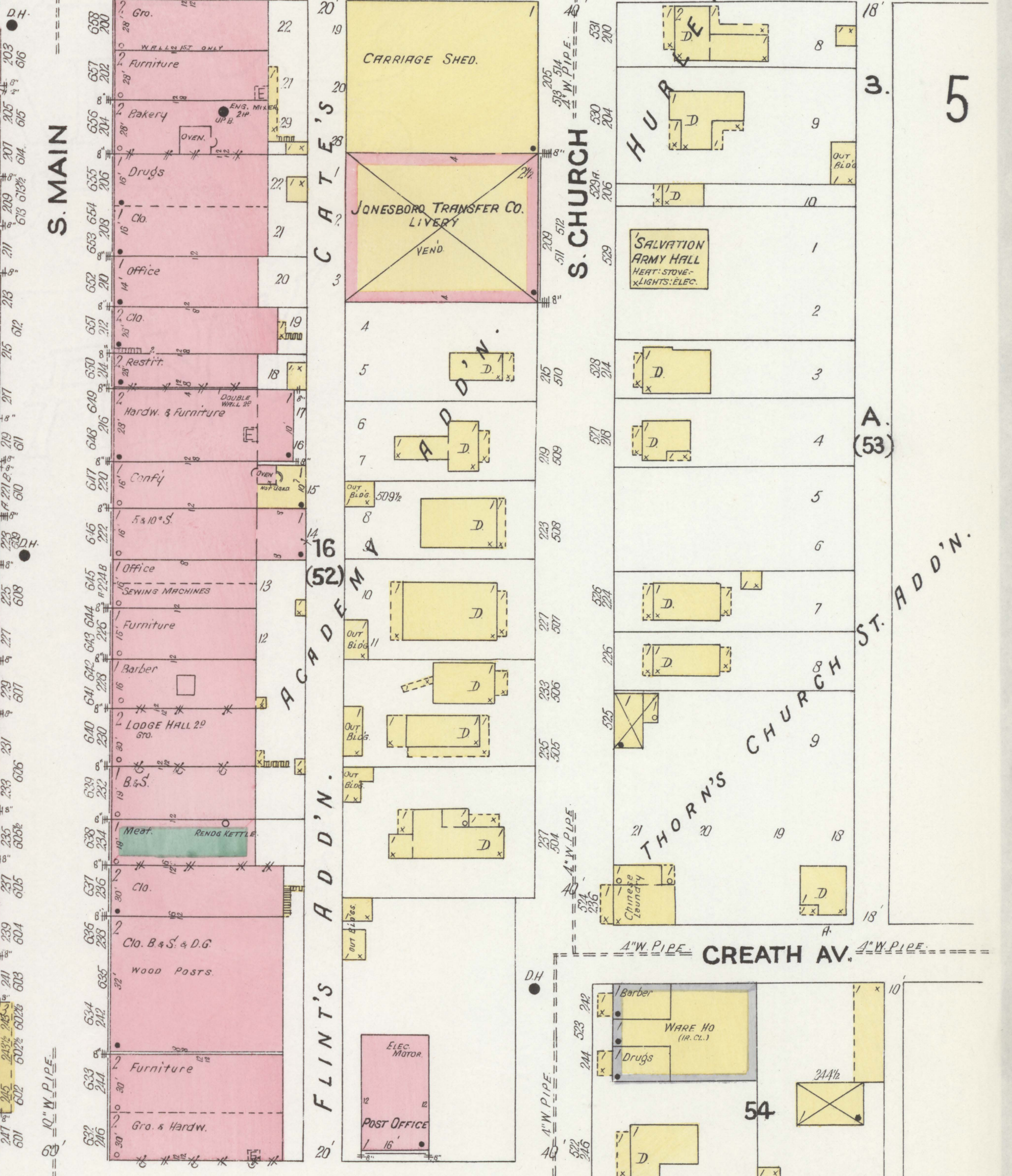
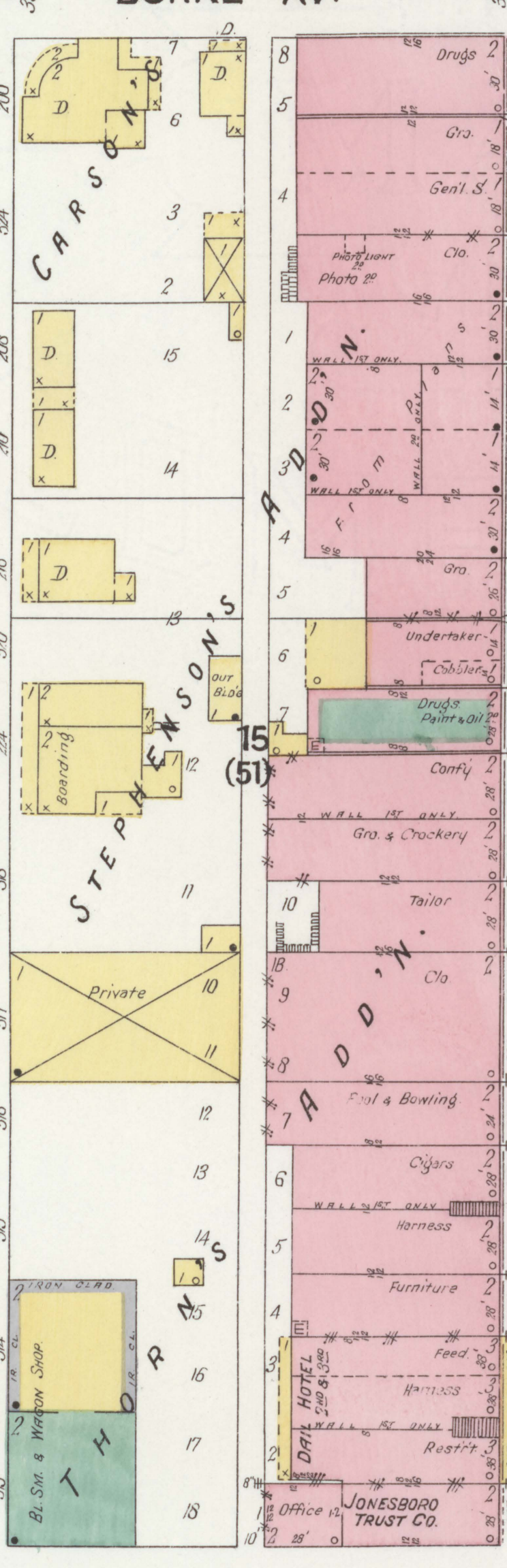
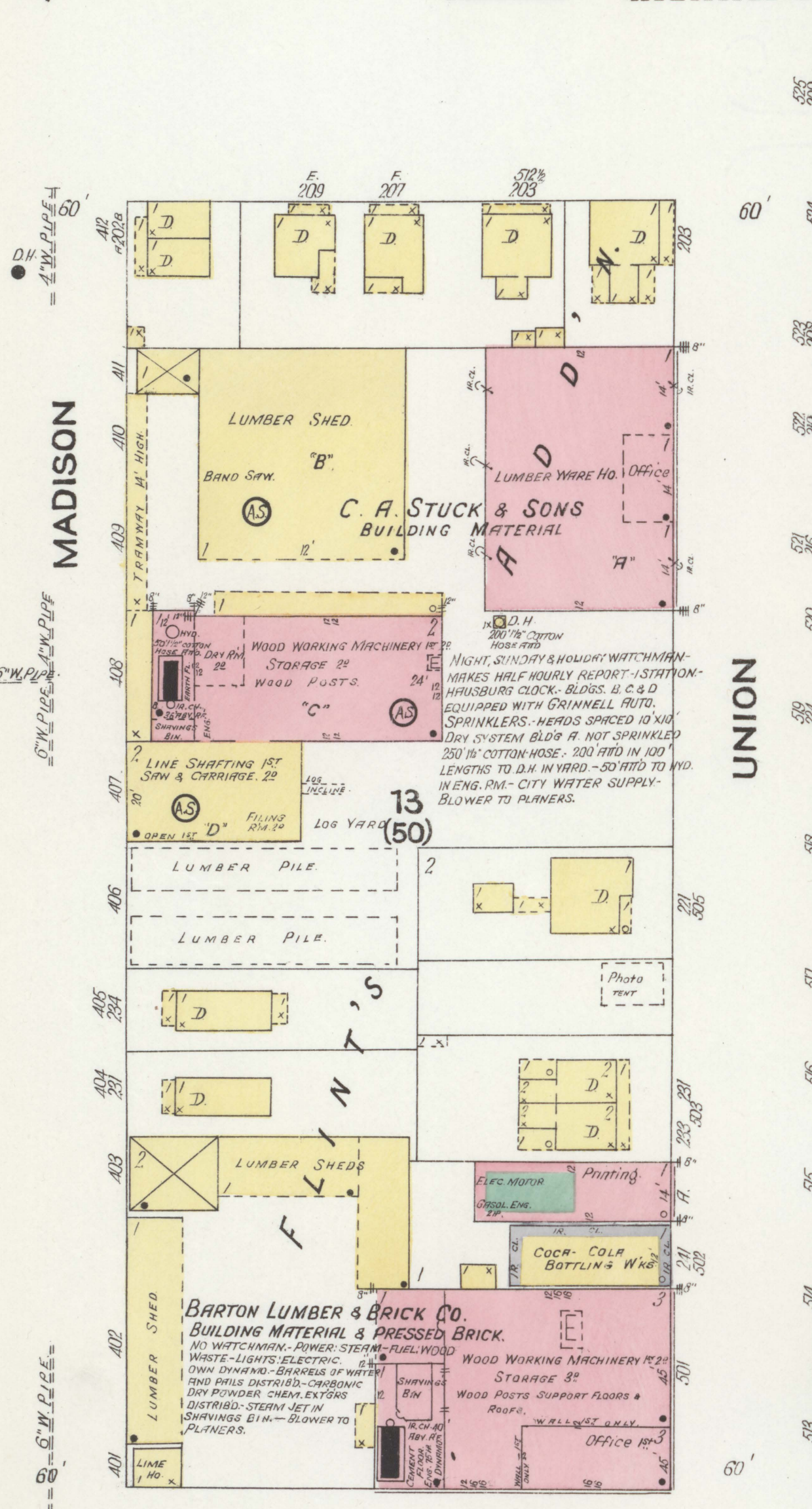
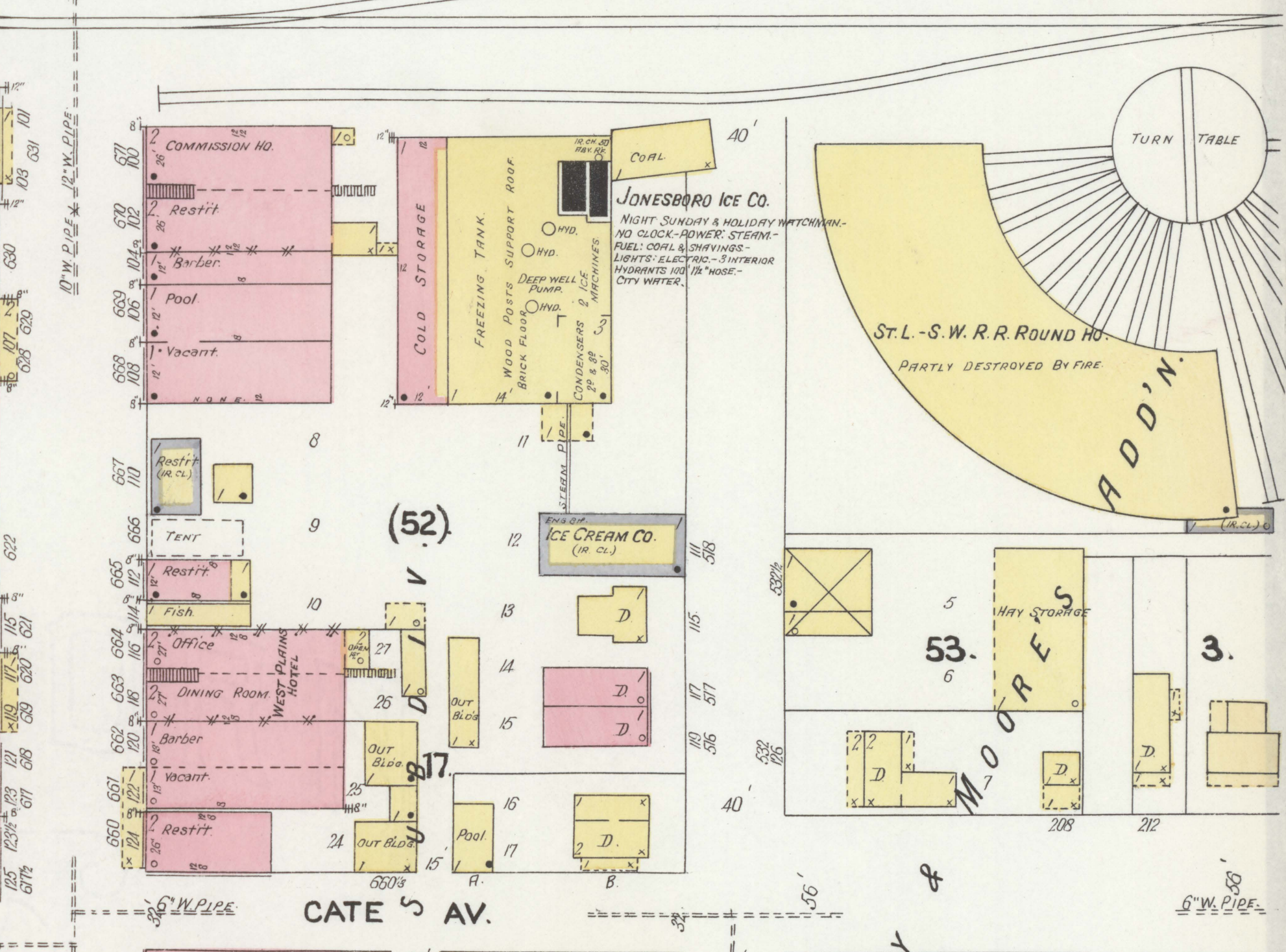
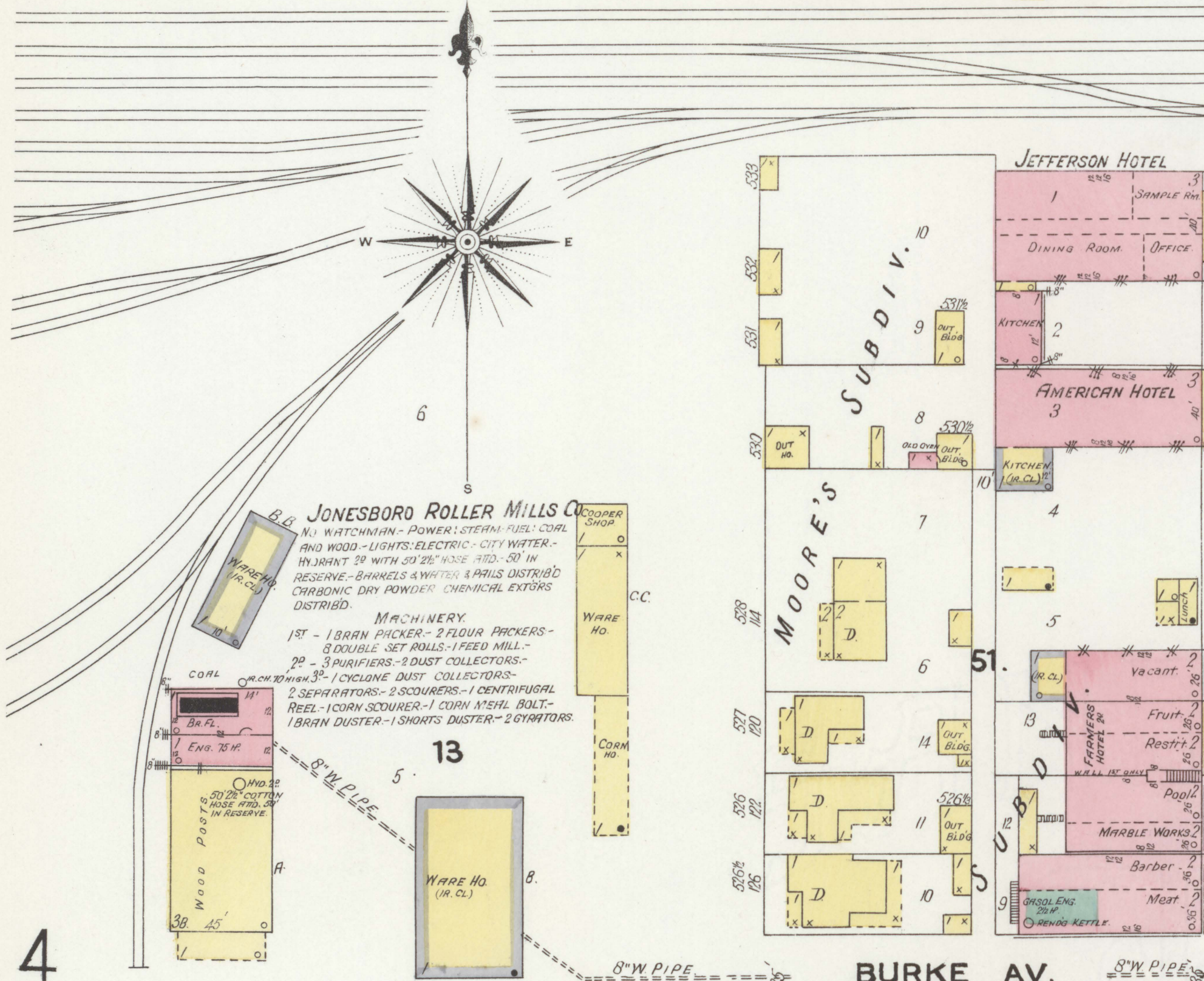

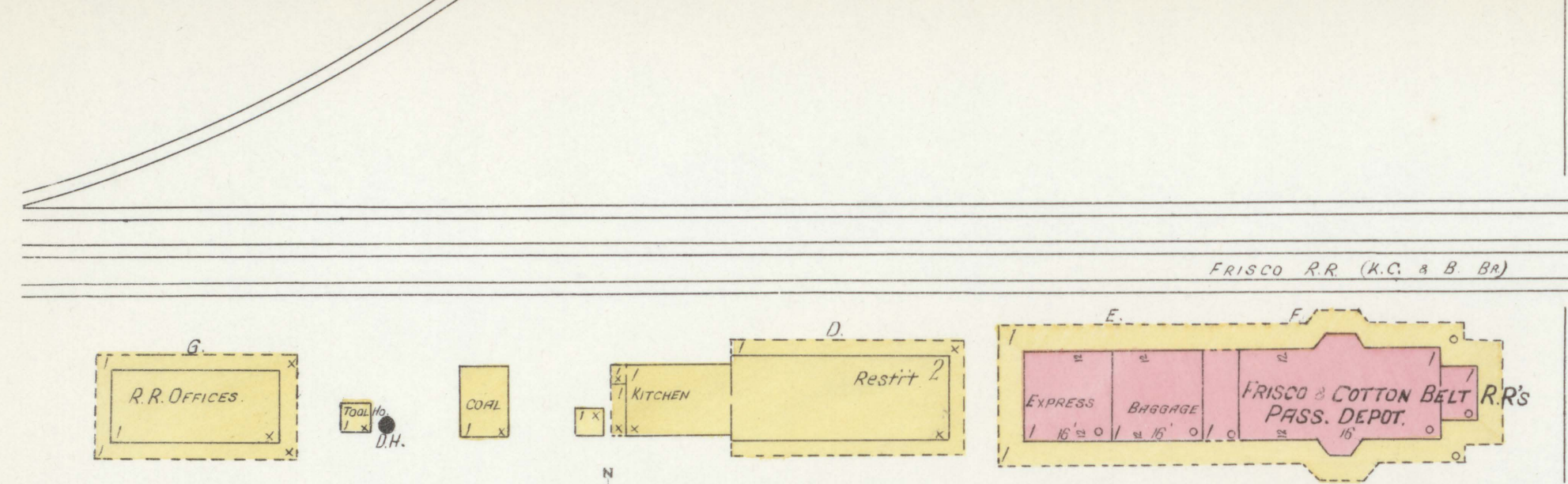
Located 1/2 Mile E. of Court Ho.

Located 1 Mile N.W. of Court Ho.

Located 1 1/2 Miles N.W. of Court Ho.

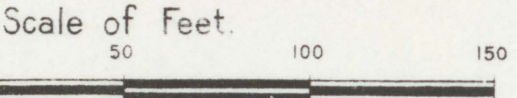

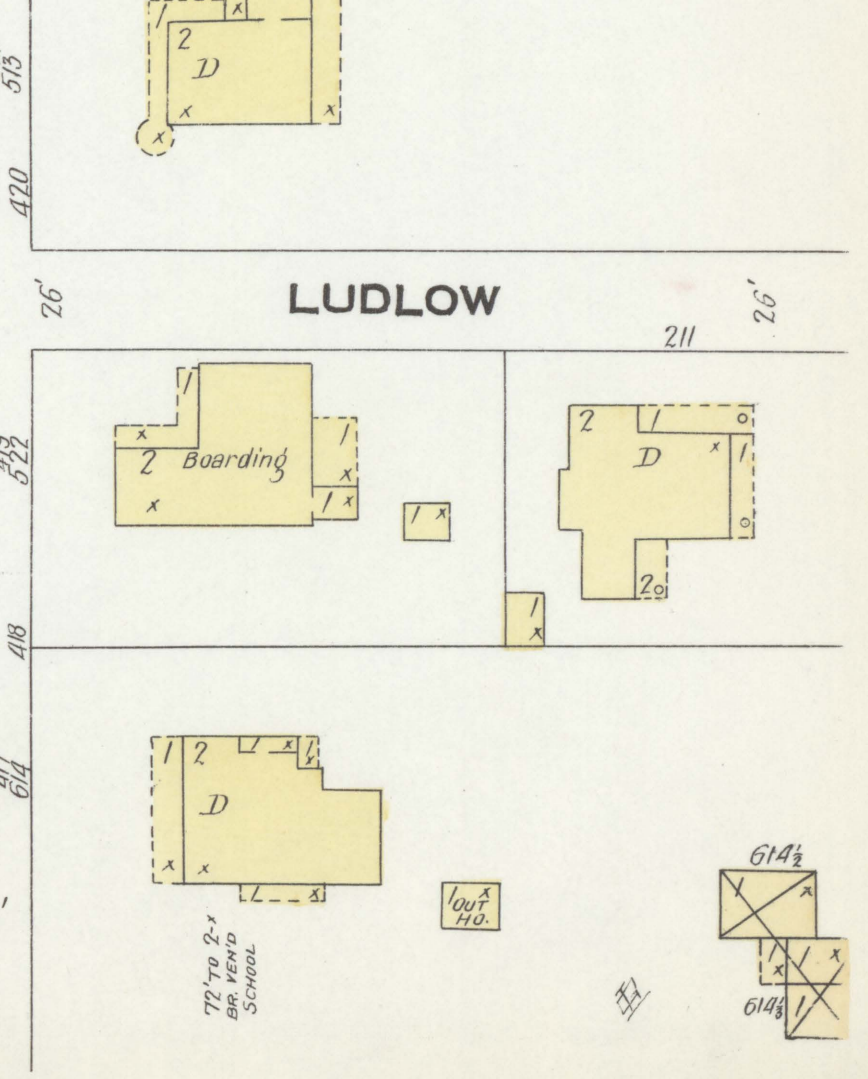
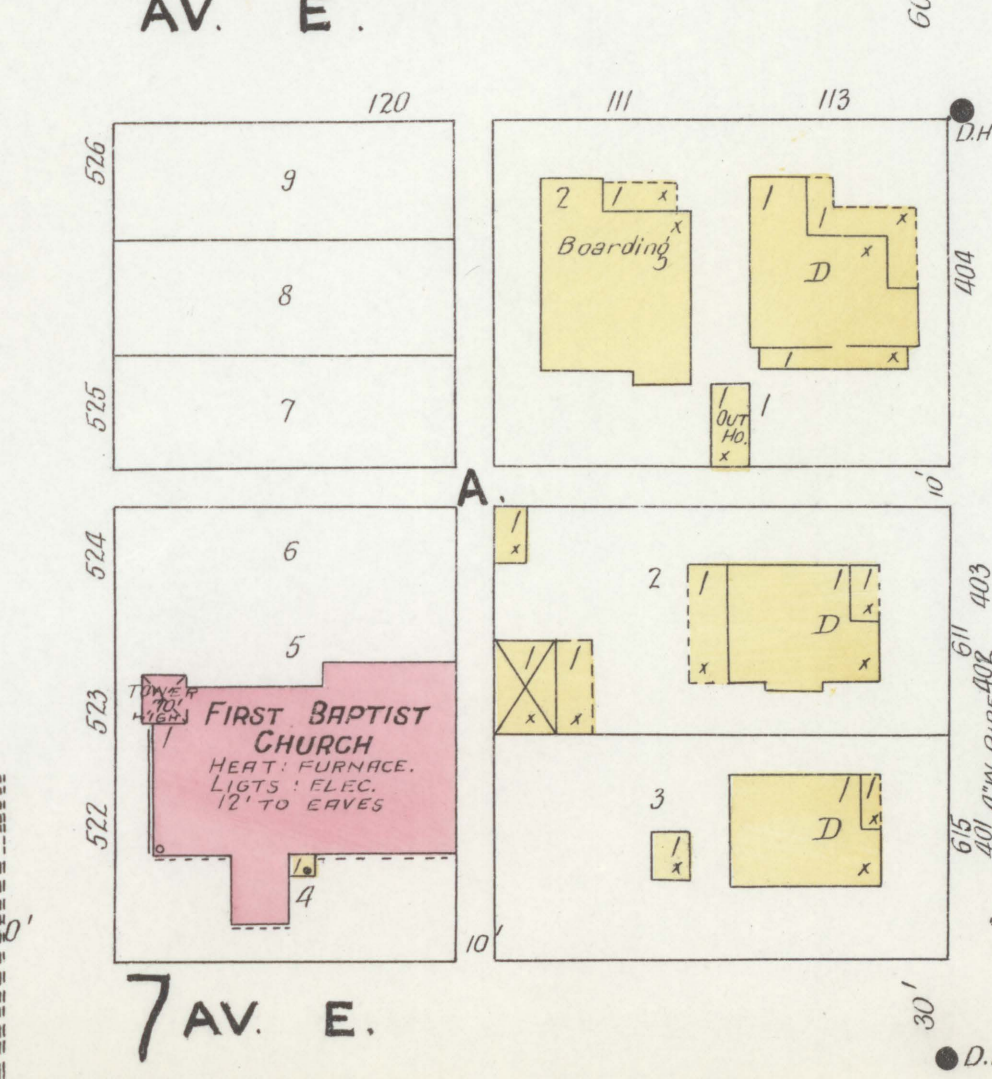
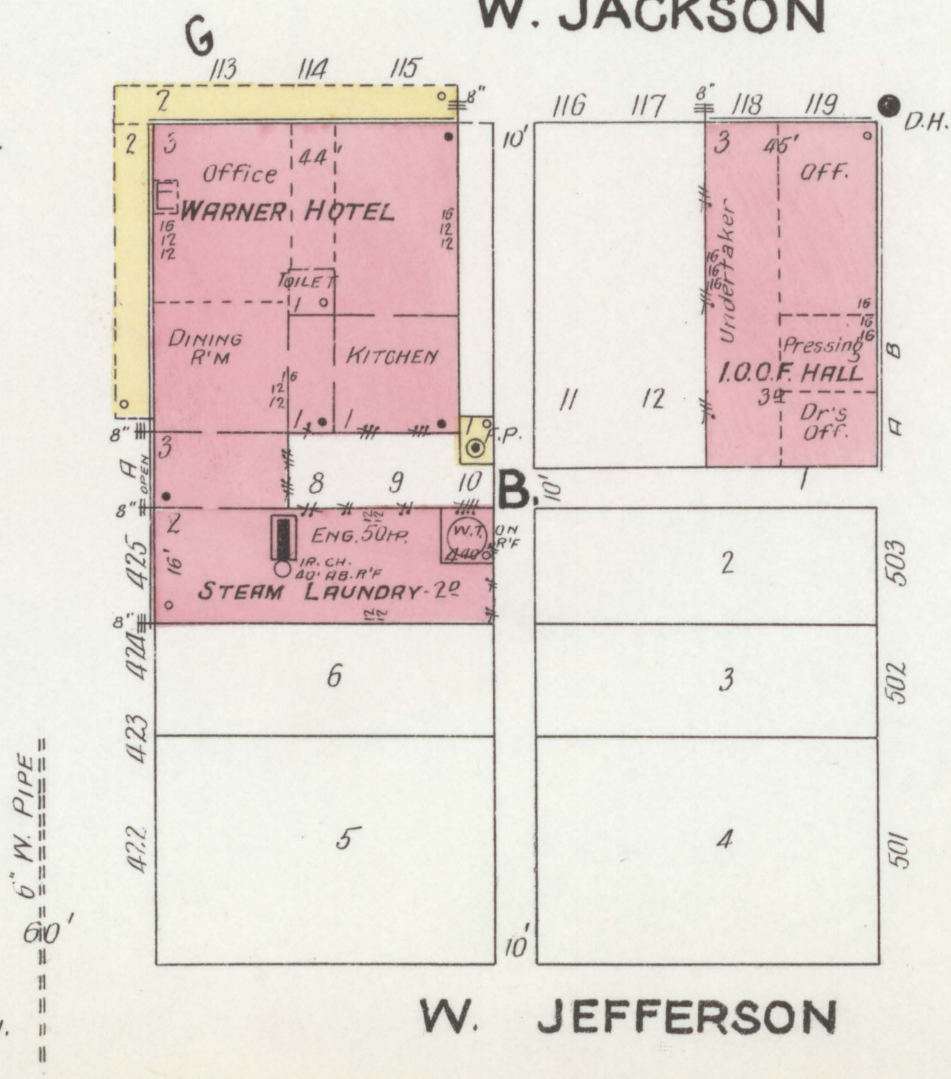
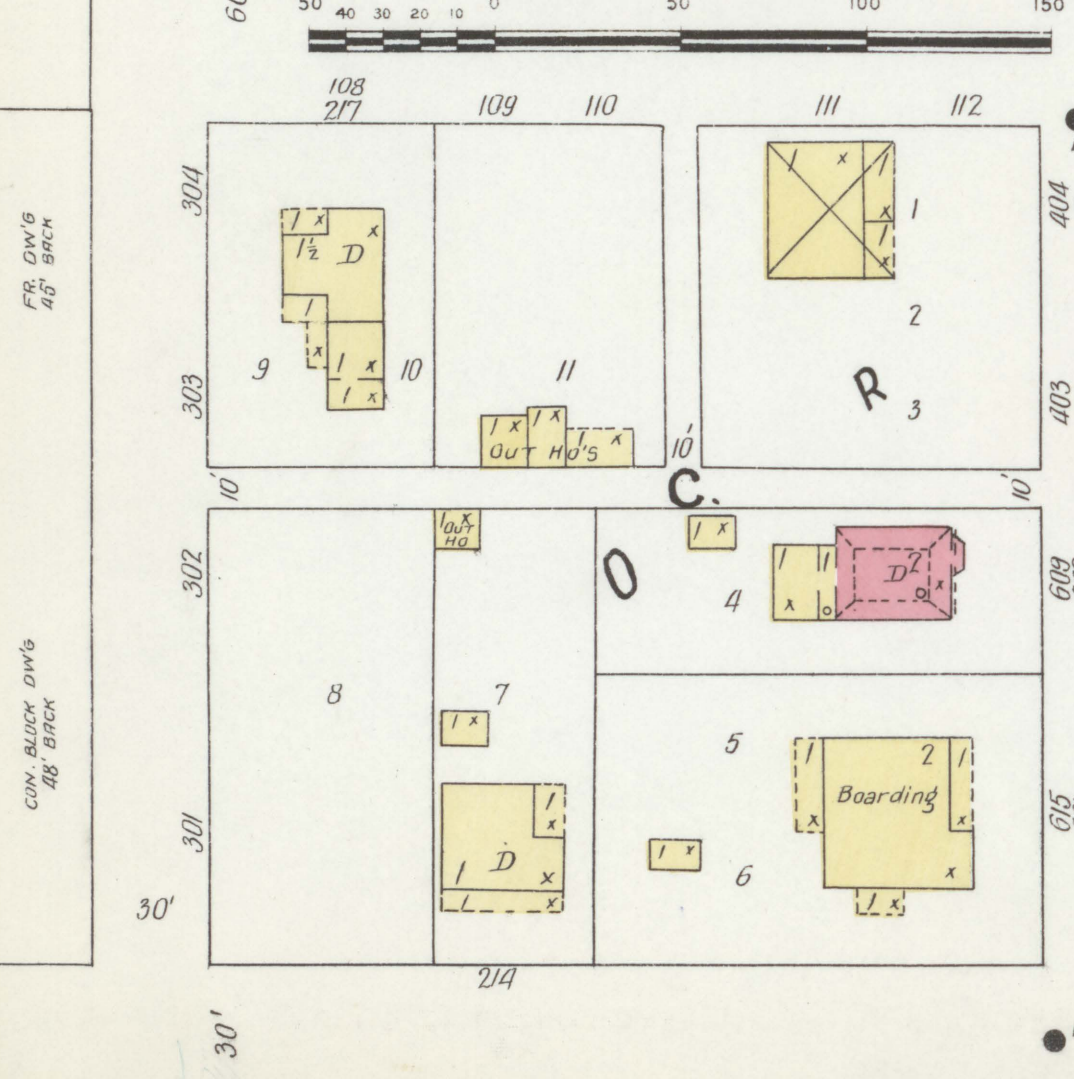
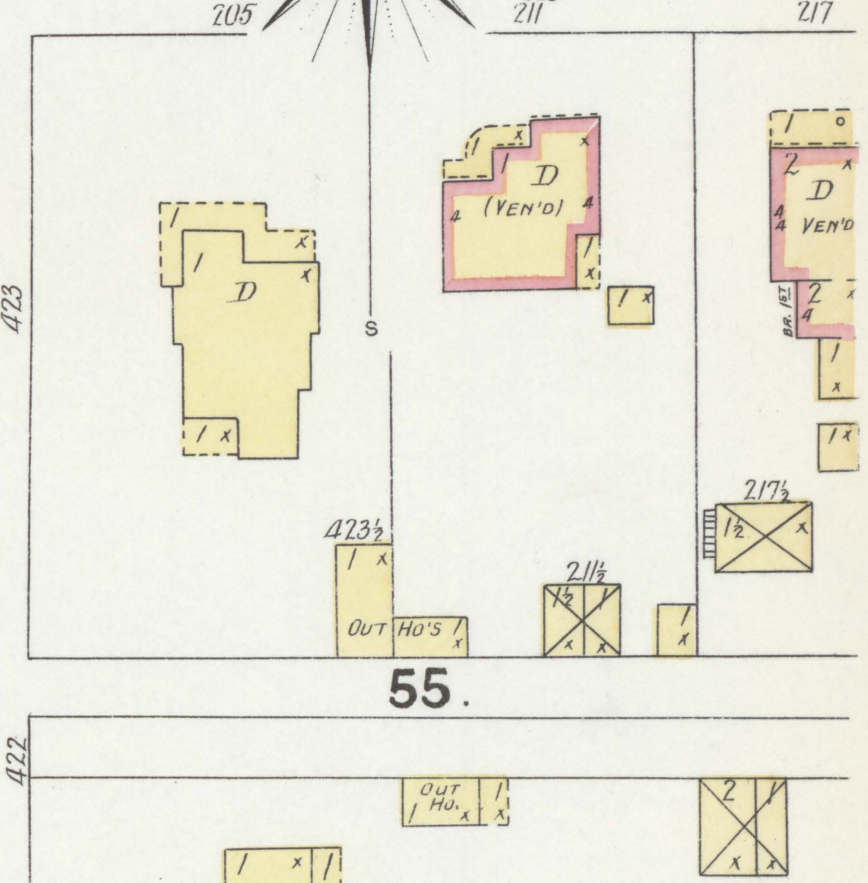
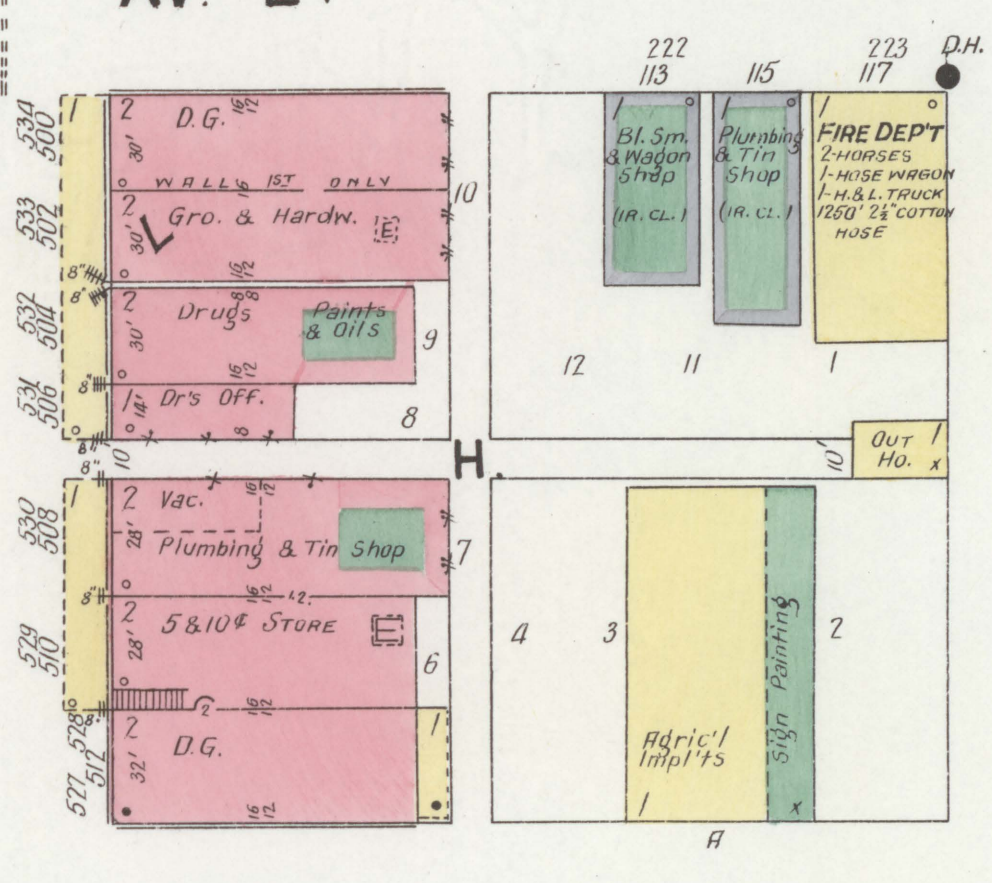
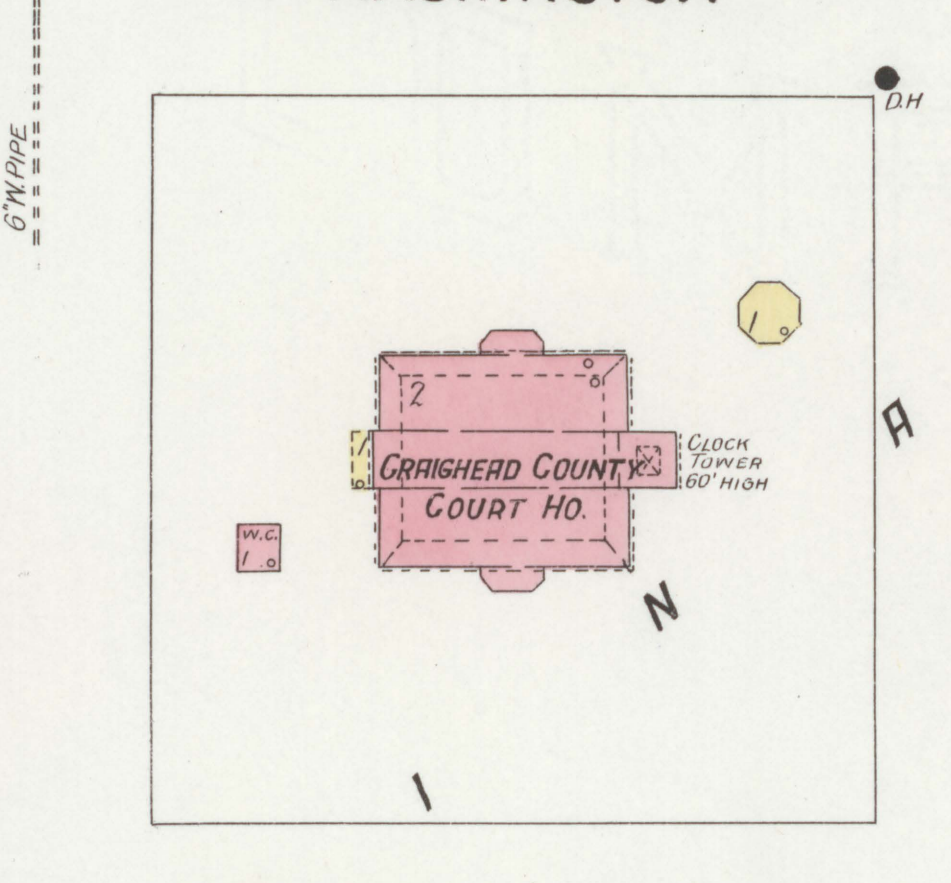
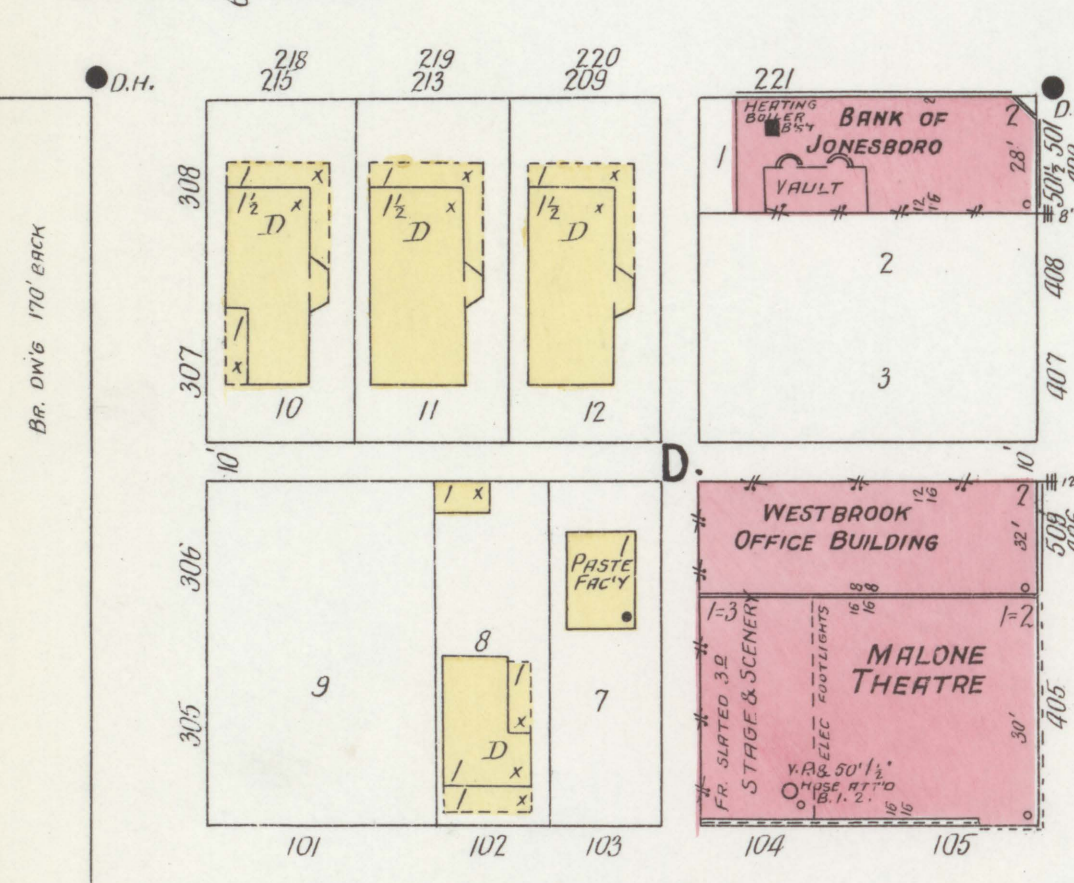
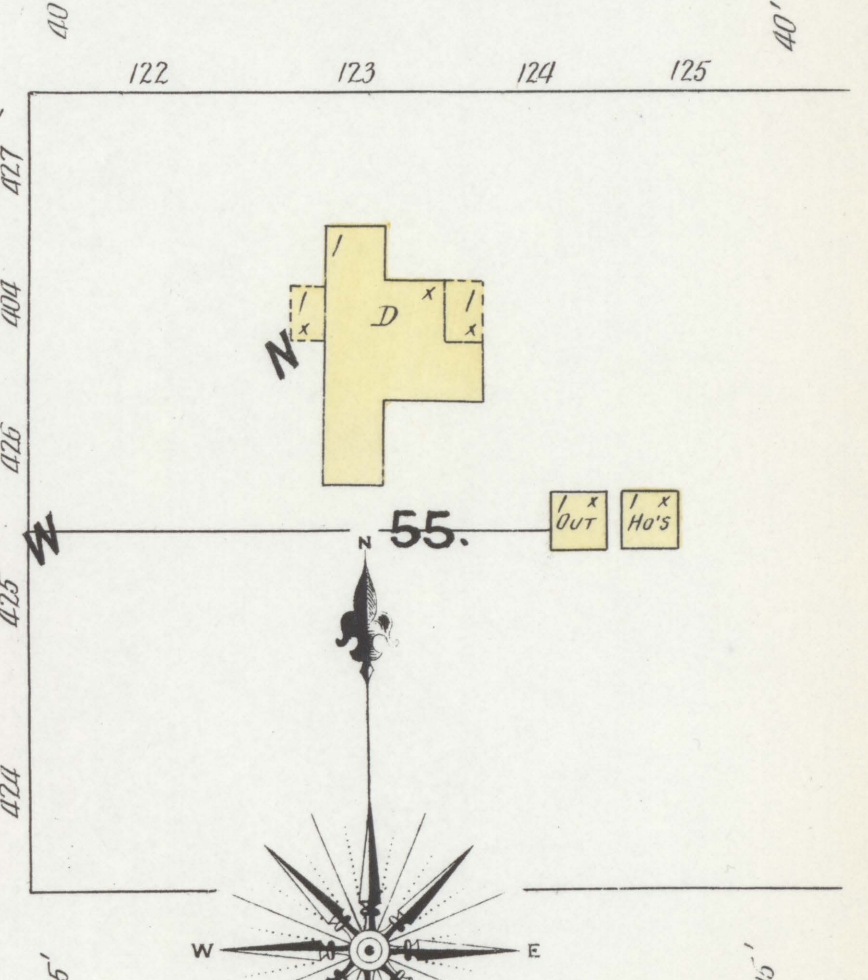
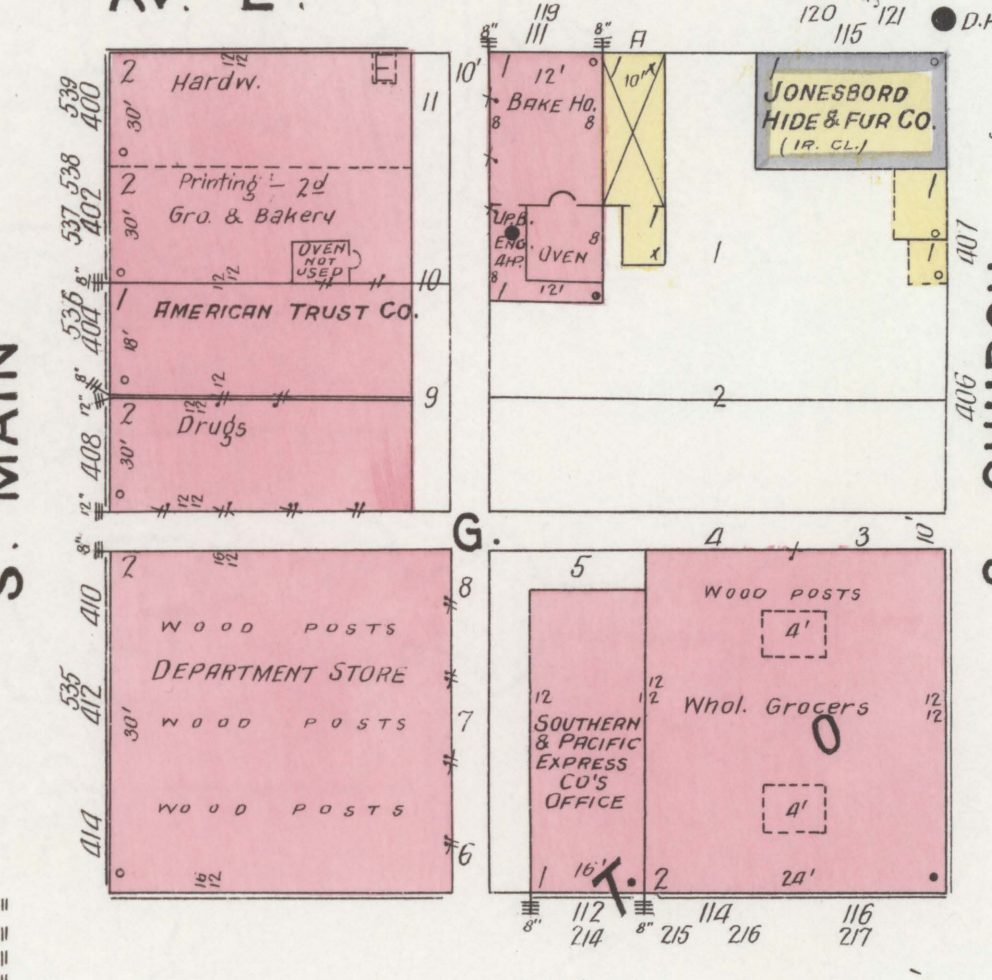
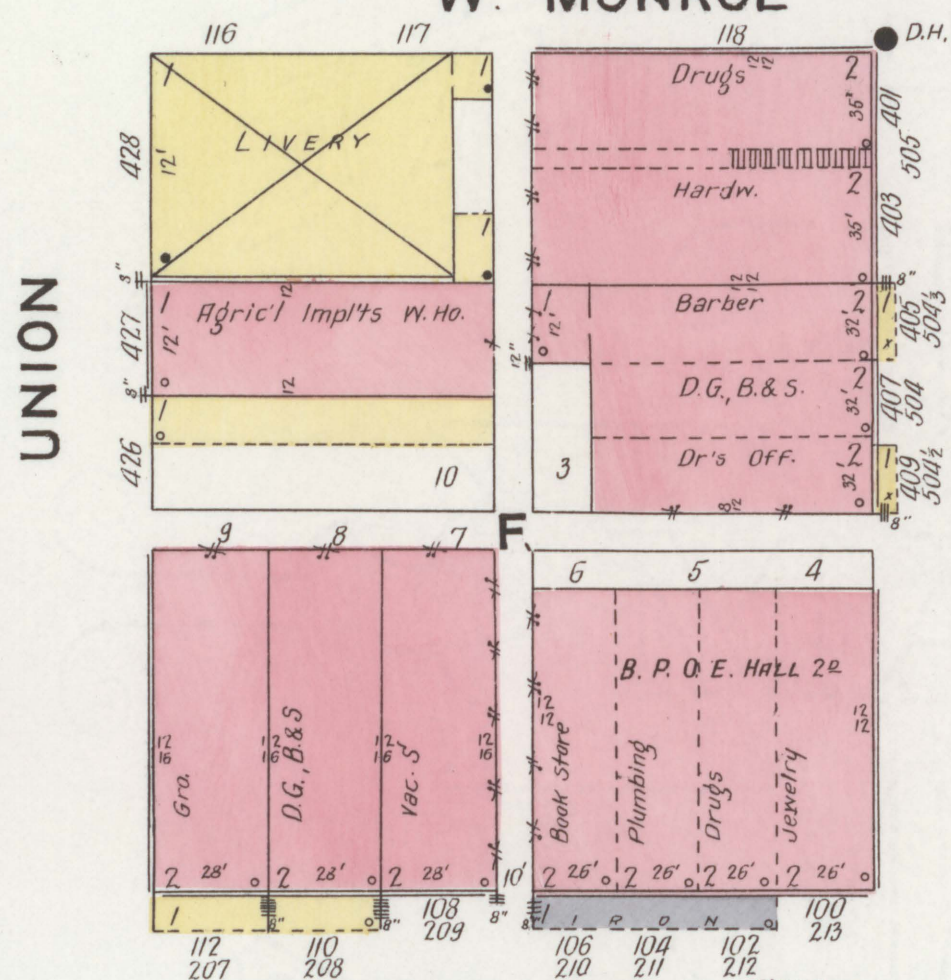
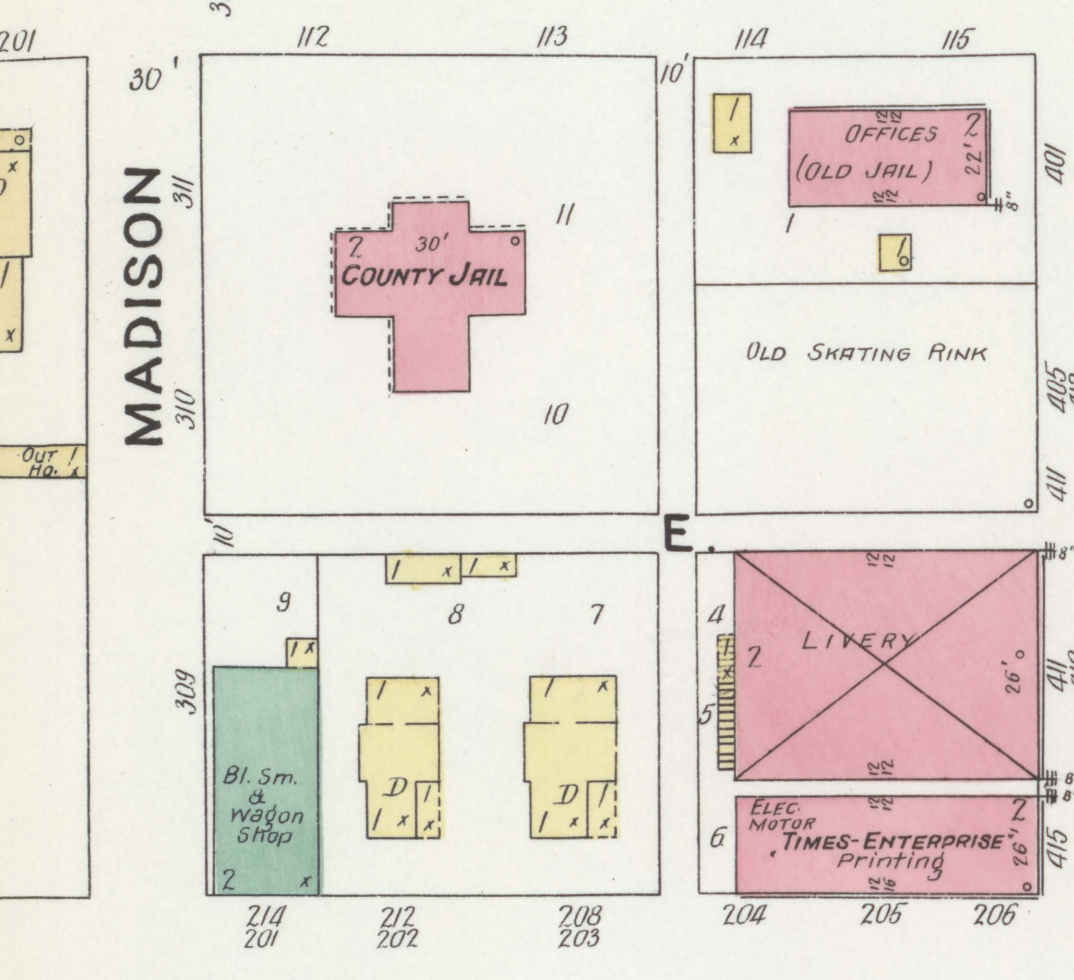
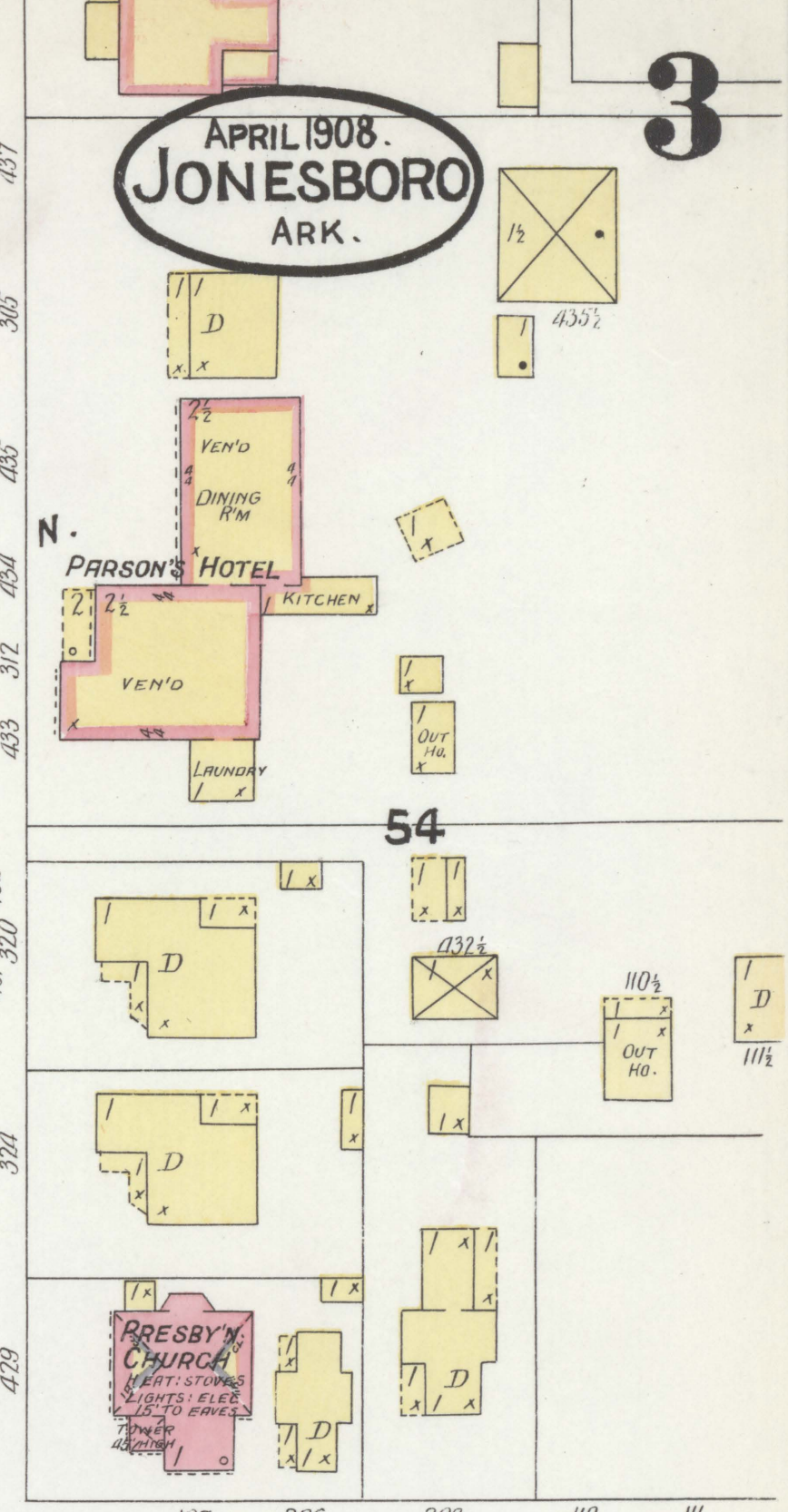
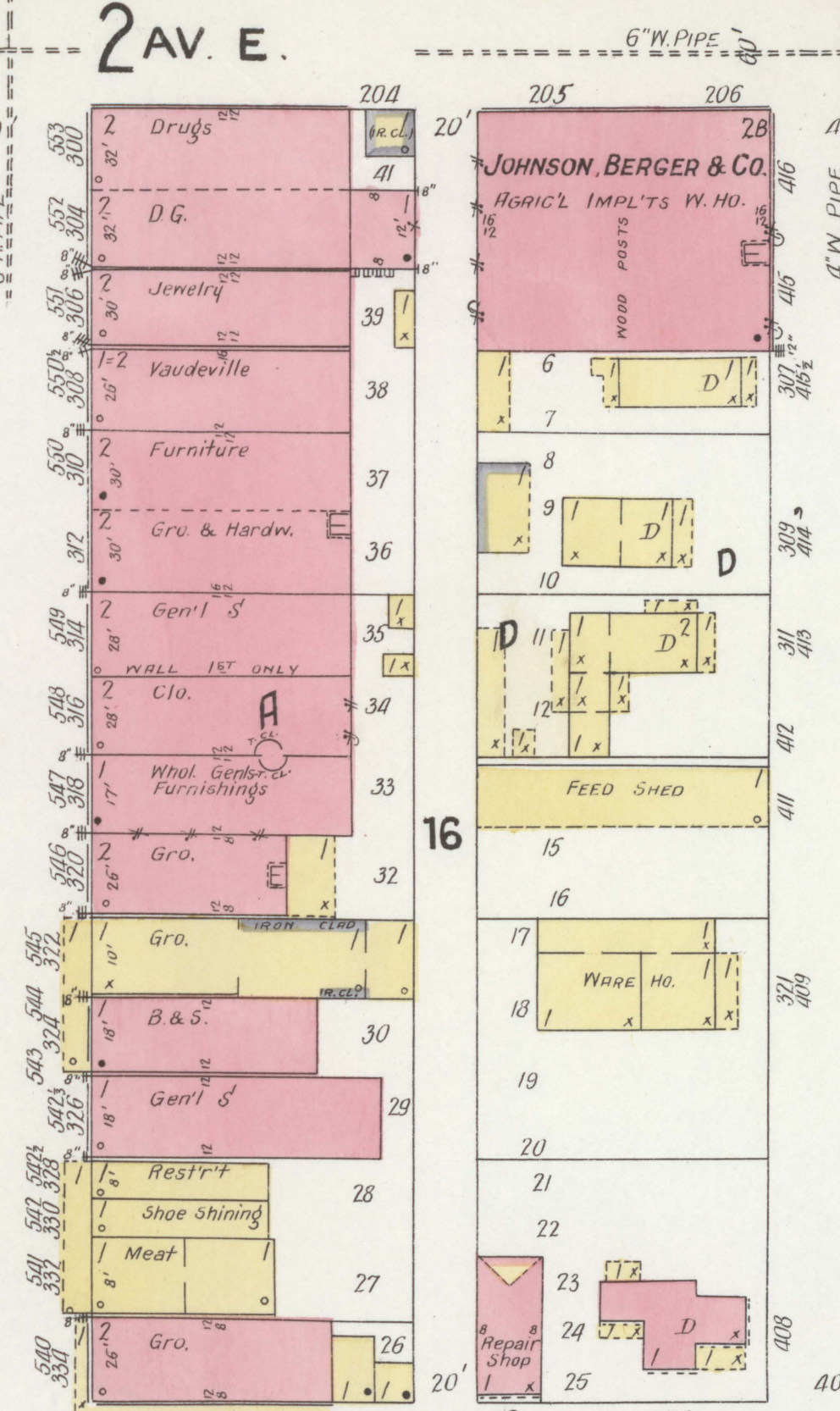
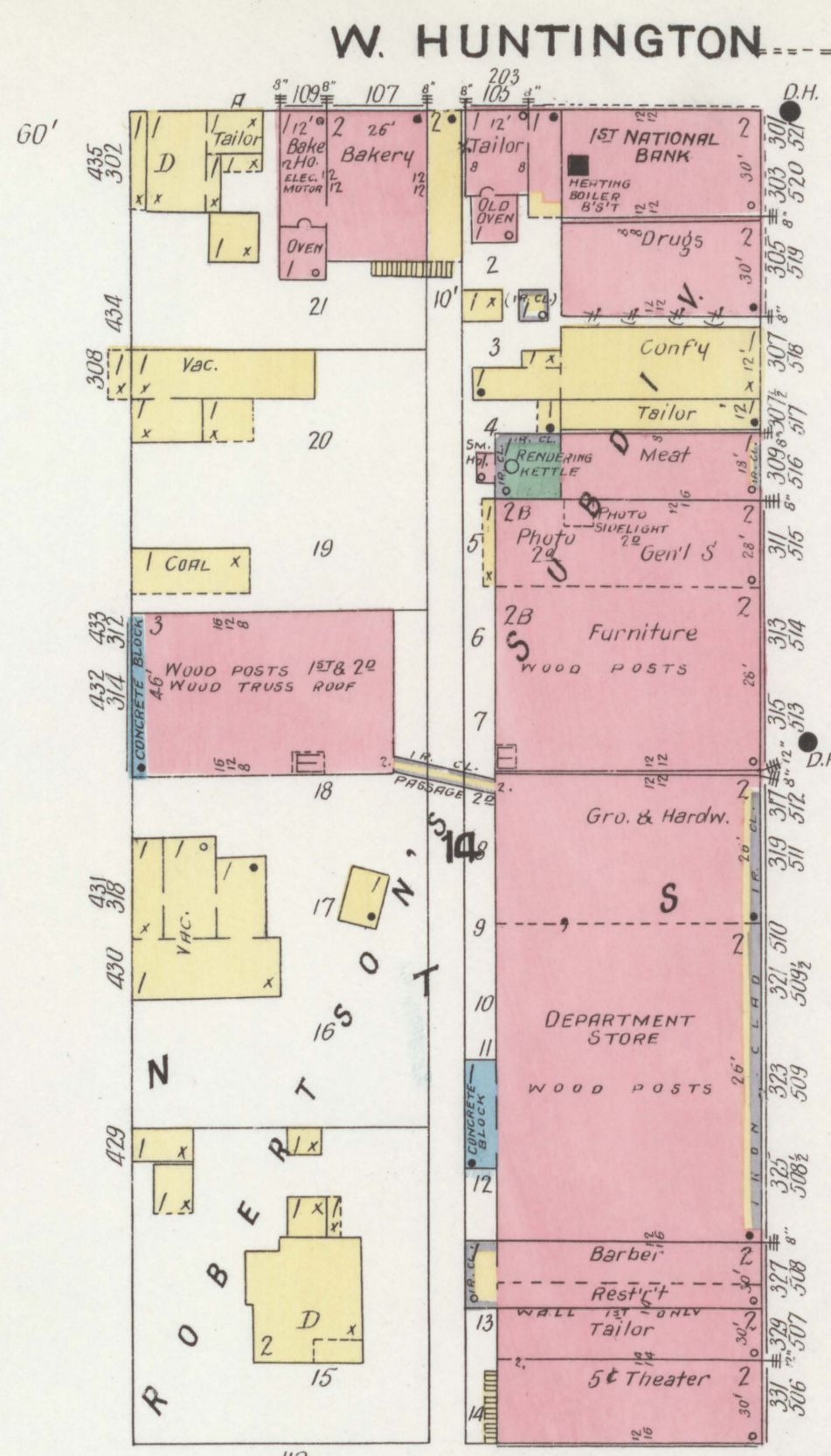
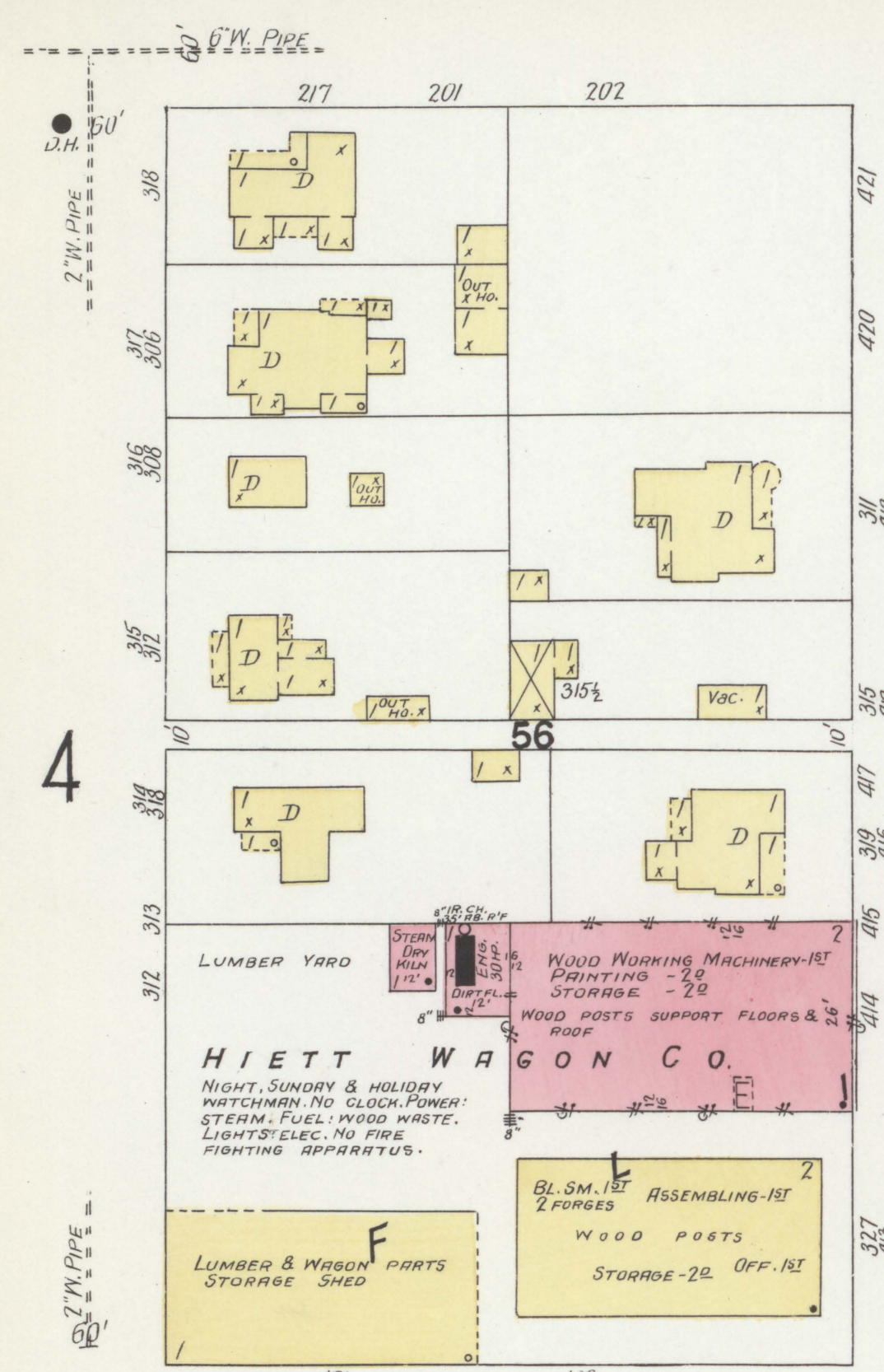


Scale of Feet.
0 10 20 30 40 50 100 150



APRIL 1908.
JONESBORO
ARK.

3



4

MADISON

UNION

S. MAIN

S. CHURCH

BR. DWG 170 BACK

CON. DWG 48 BACK

W. HUNTINGTON

2 AV. E.

6" W. PIPE

W. MONROE

AV. E.

W. WASHINGTON

AV. E.

W. JACKSON

AV. E.

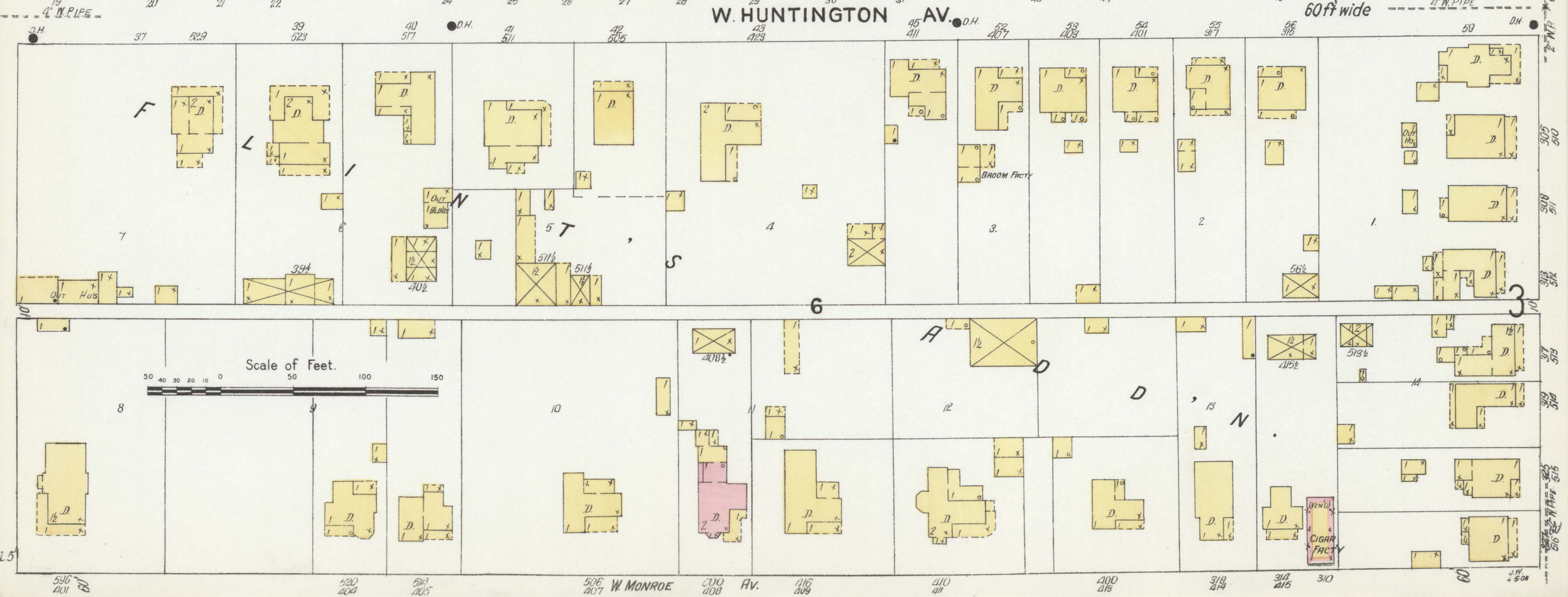
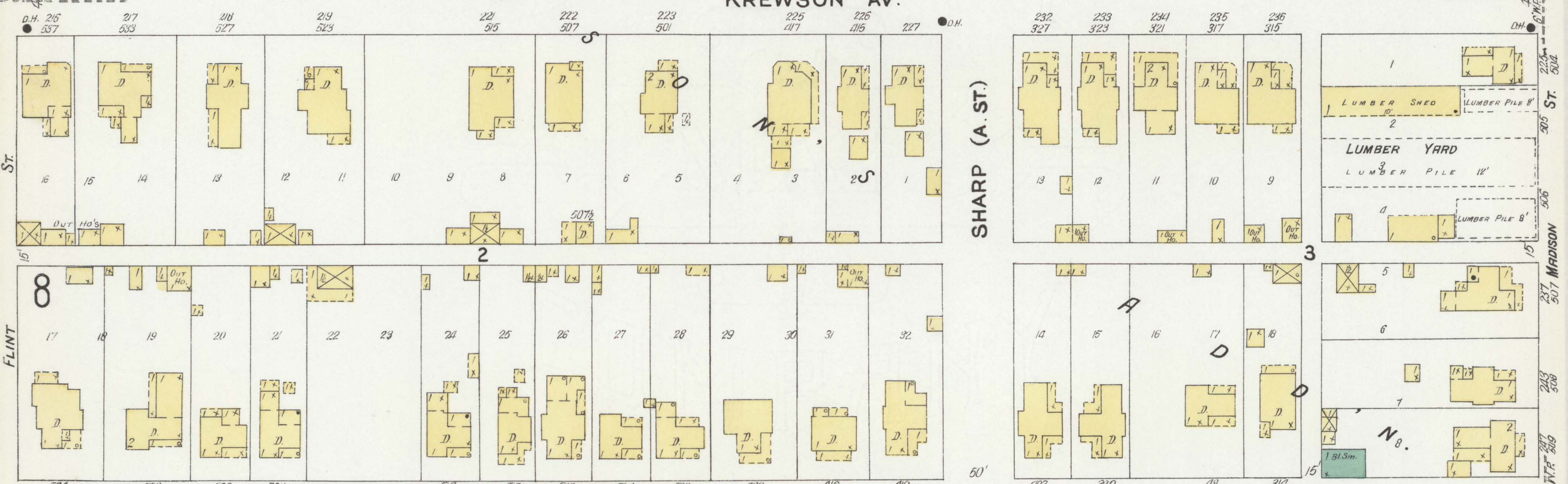
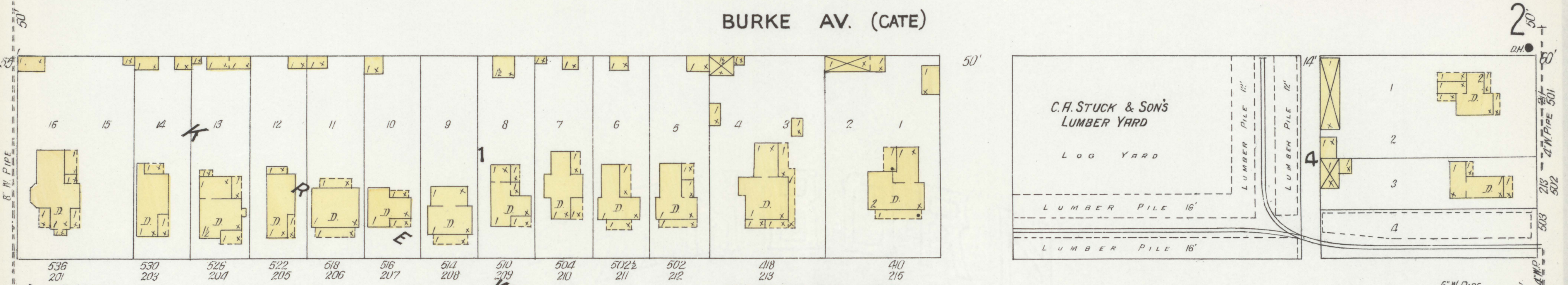
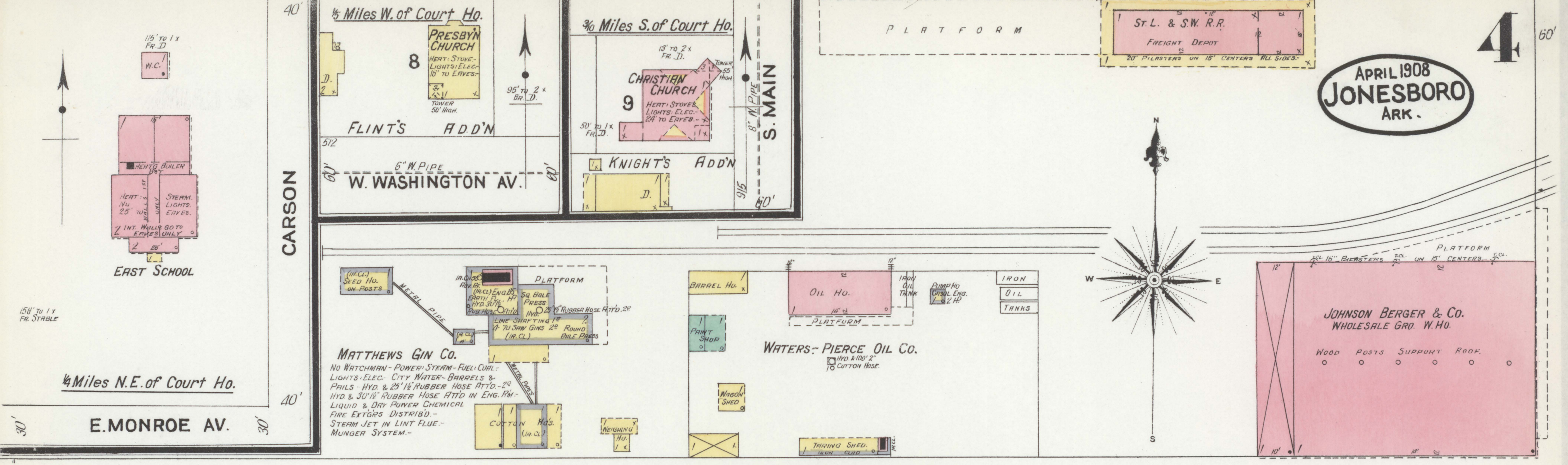
W. JEFFERSON

7 AV. E.

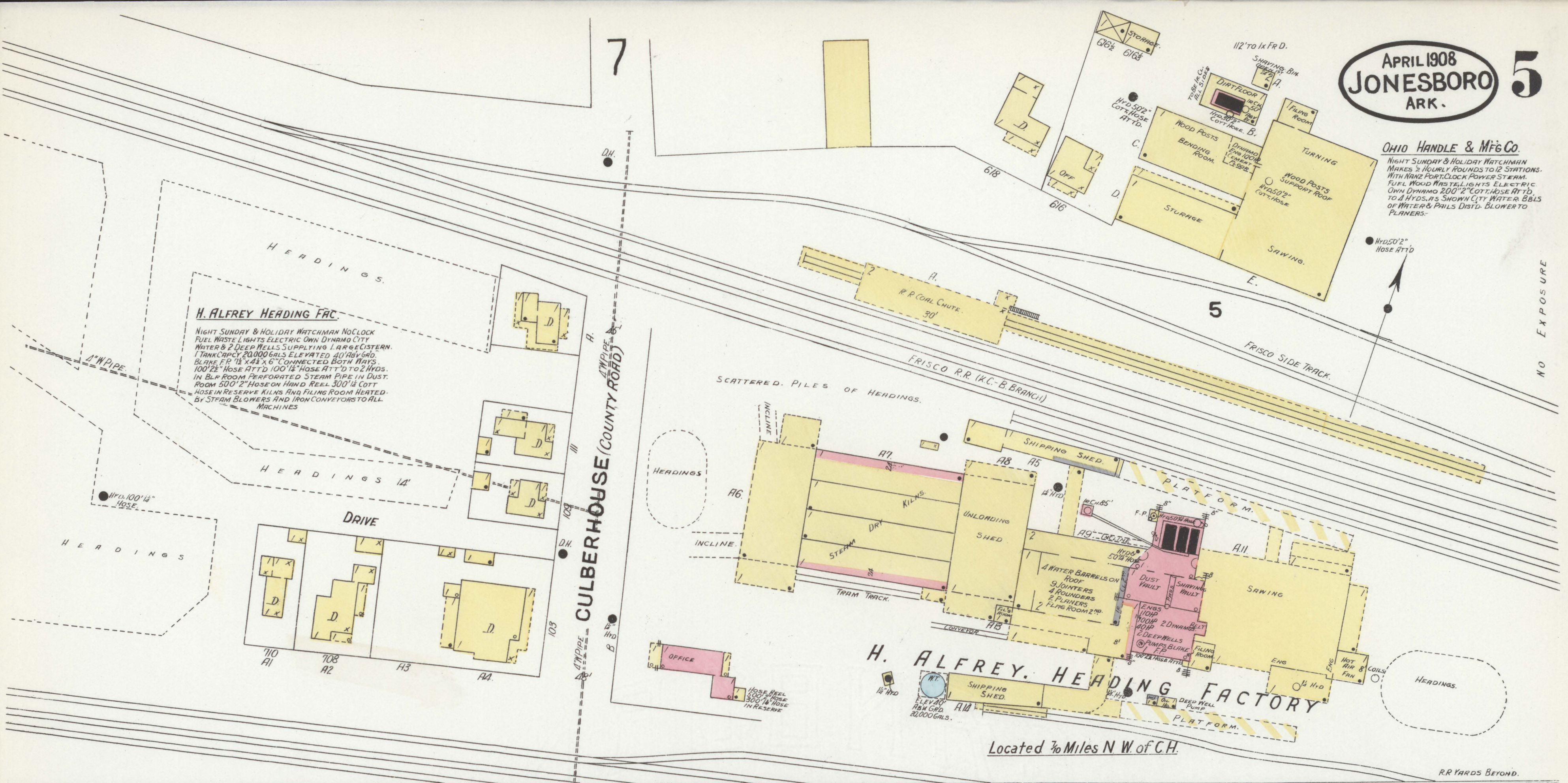
LUDLOW

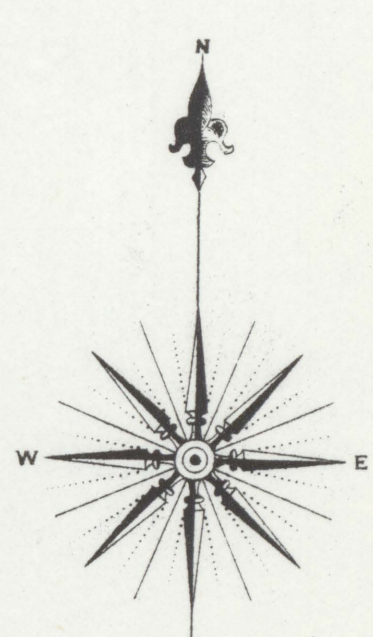
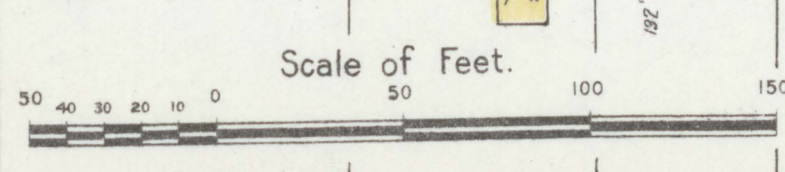
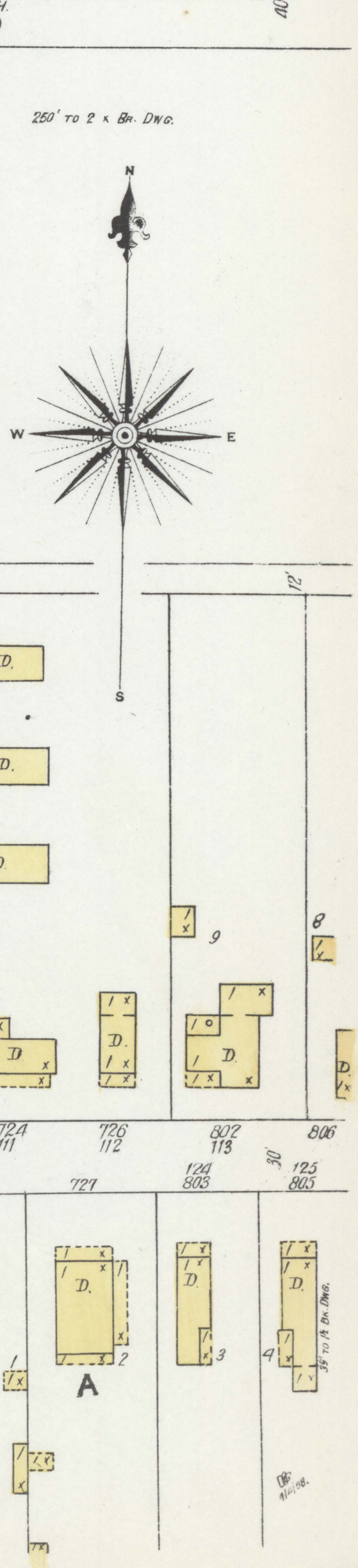
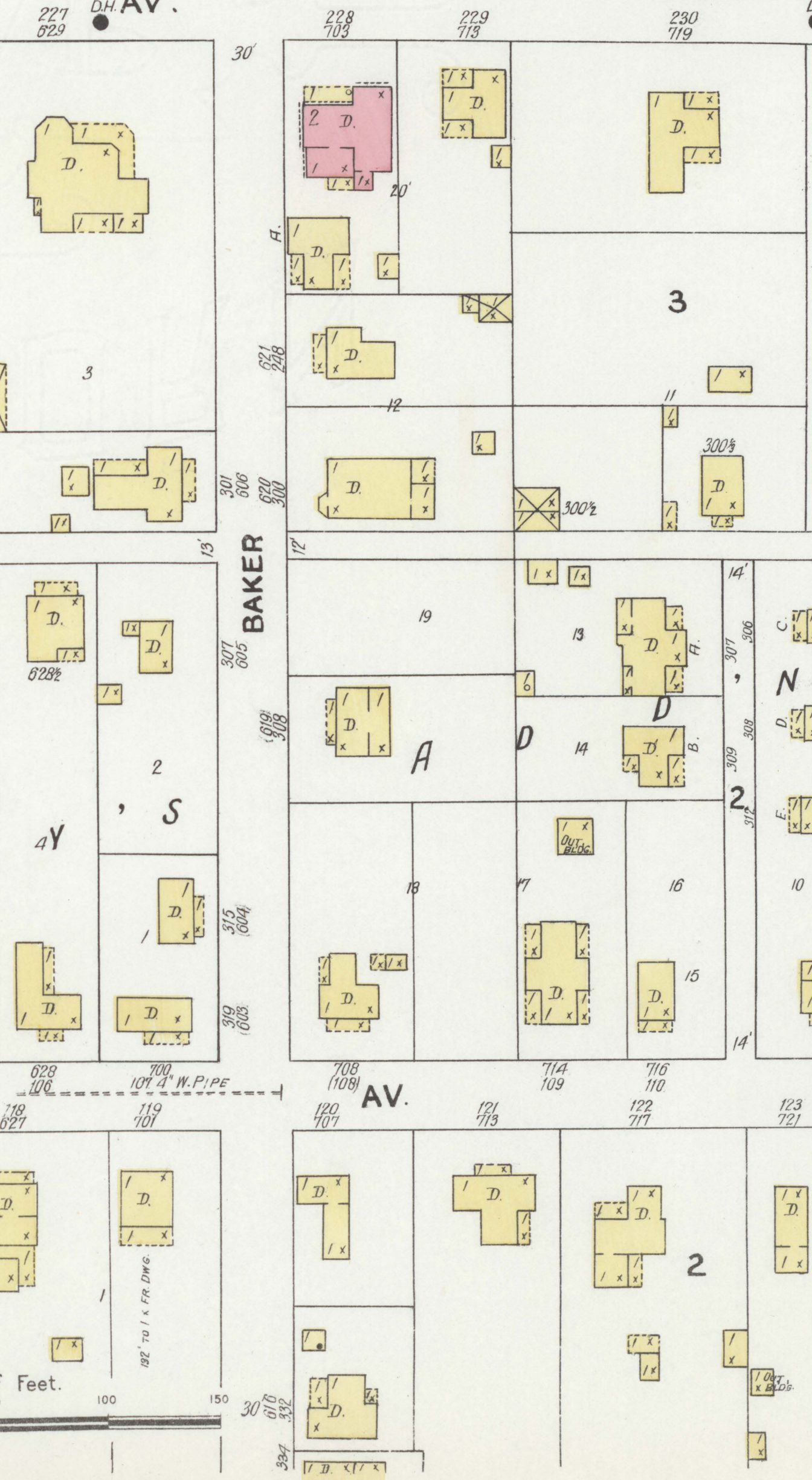
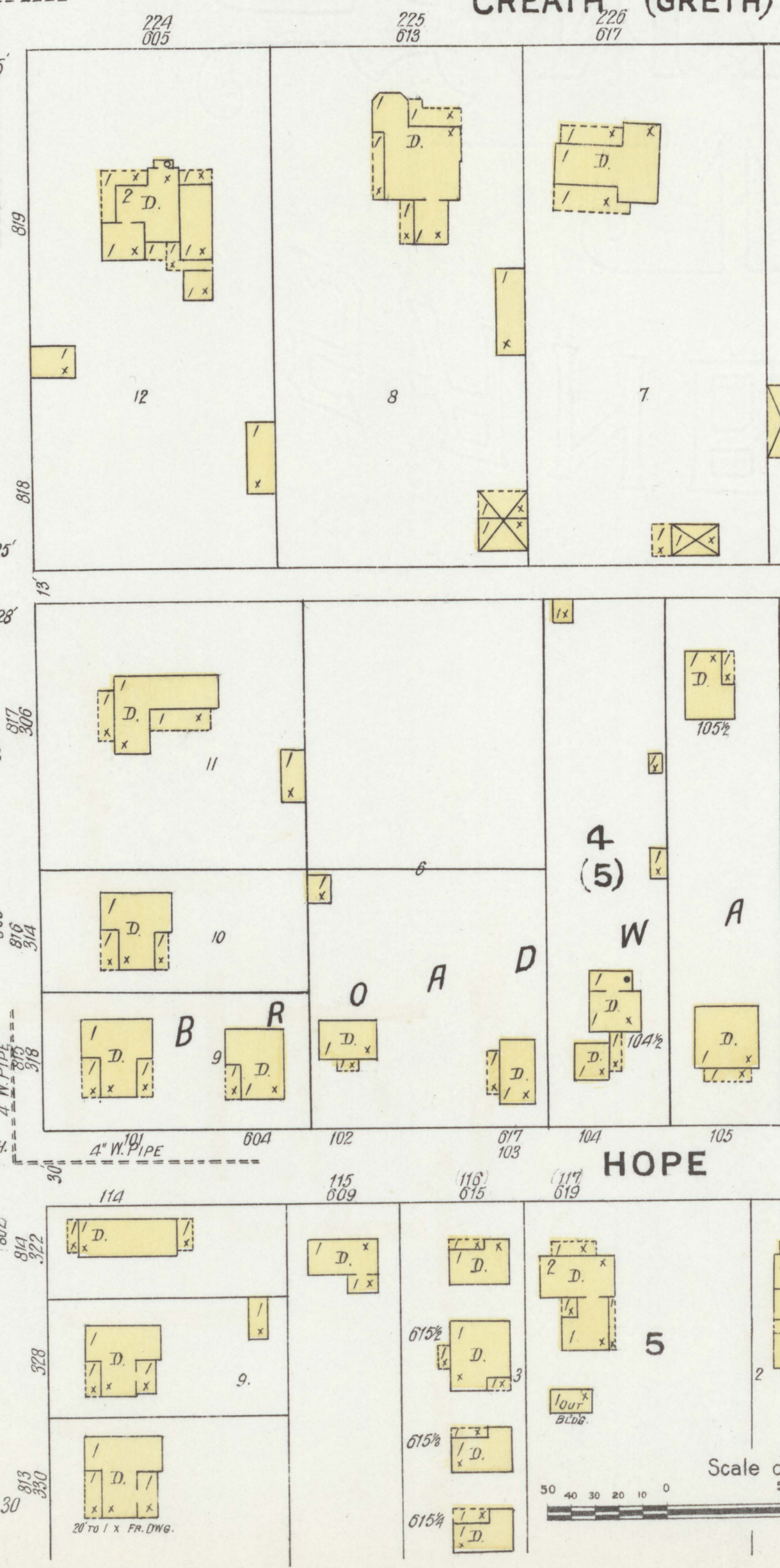
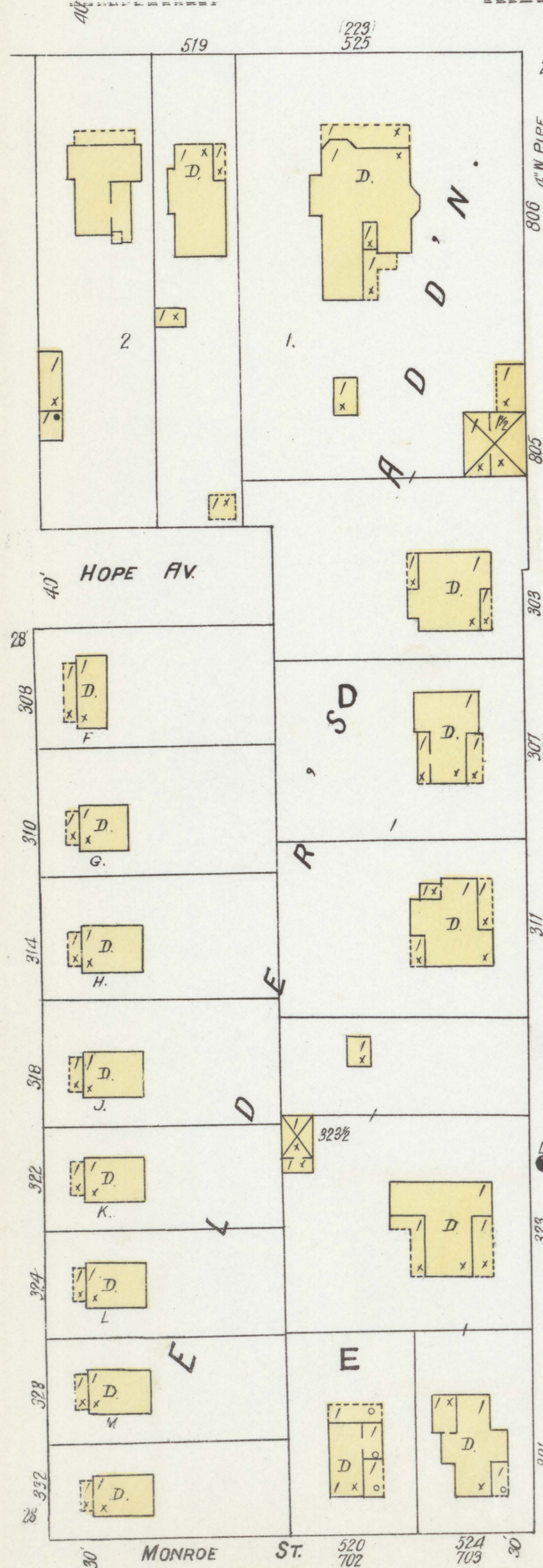
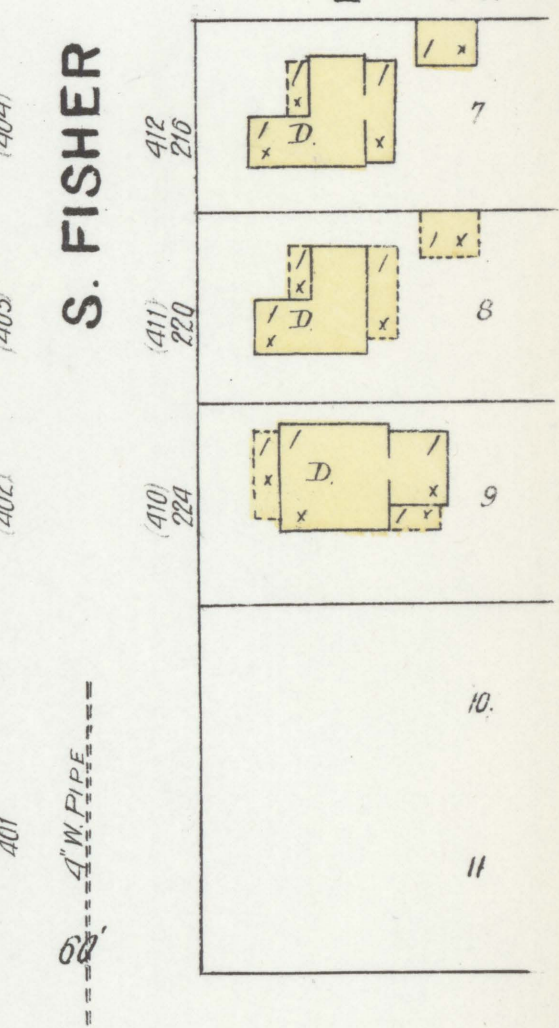
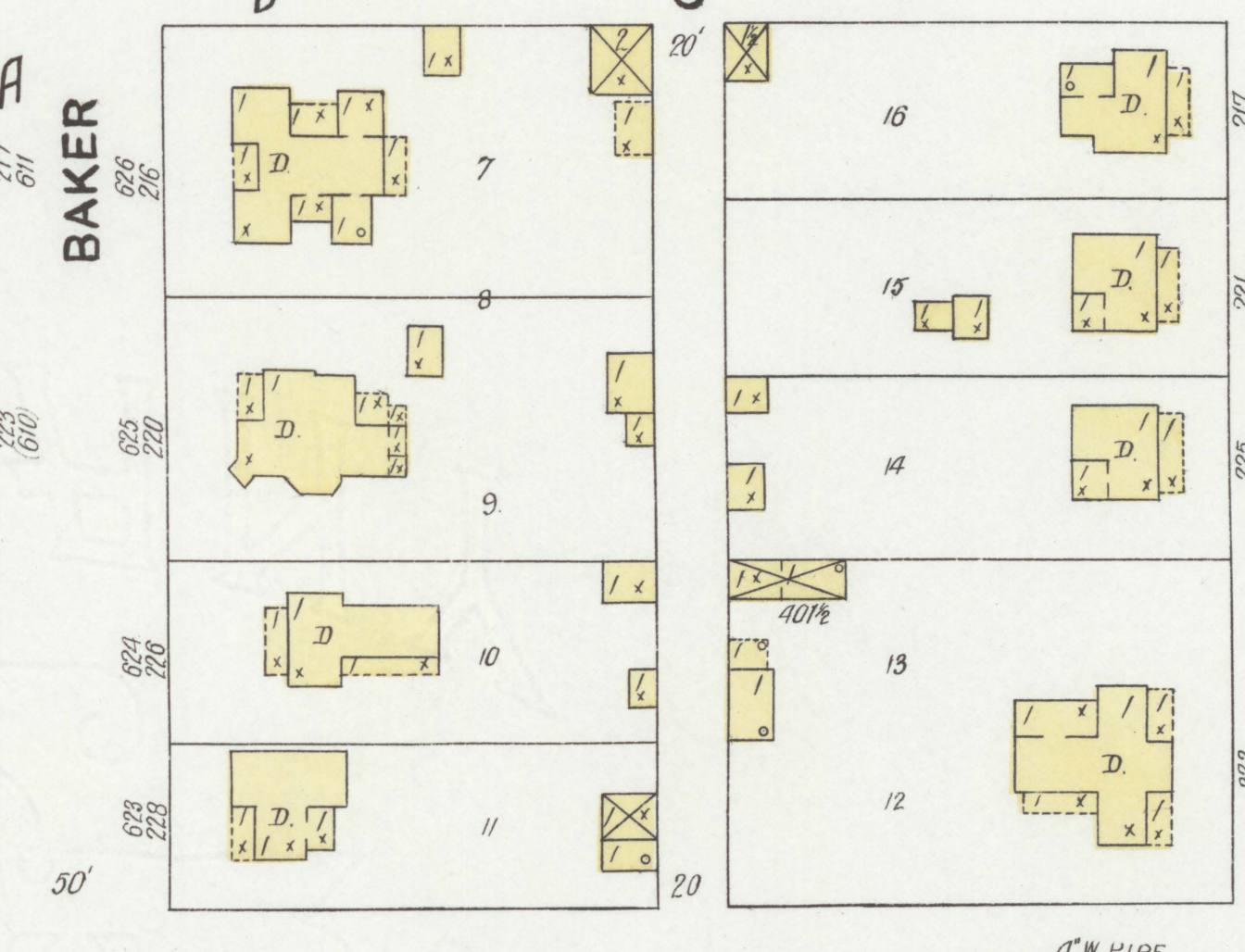
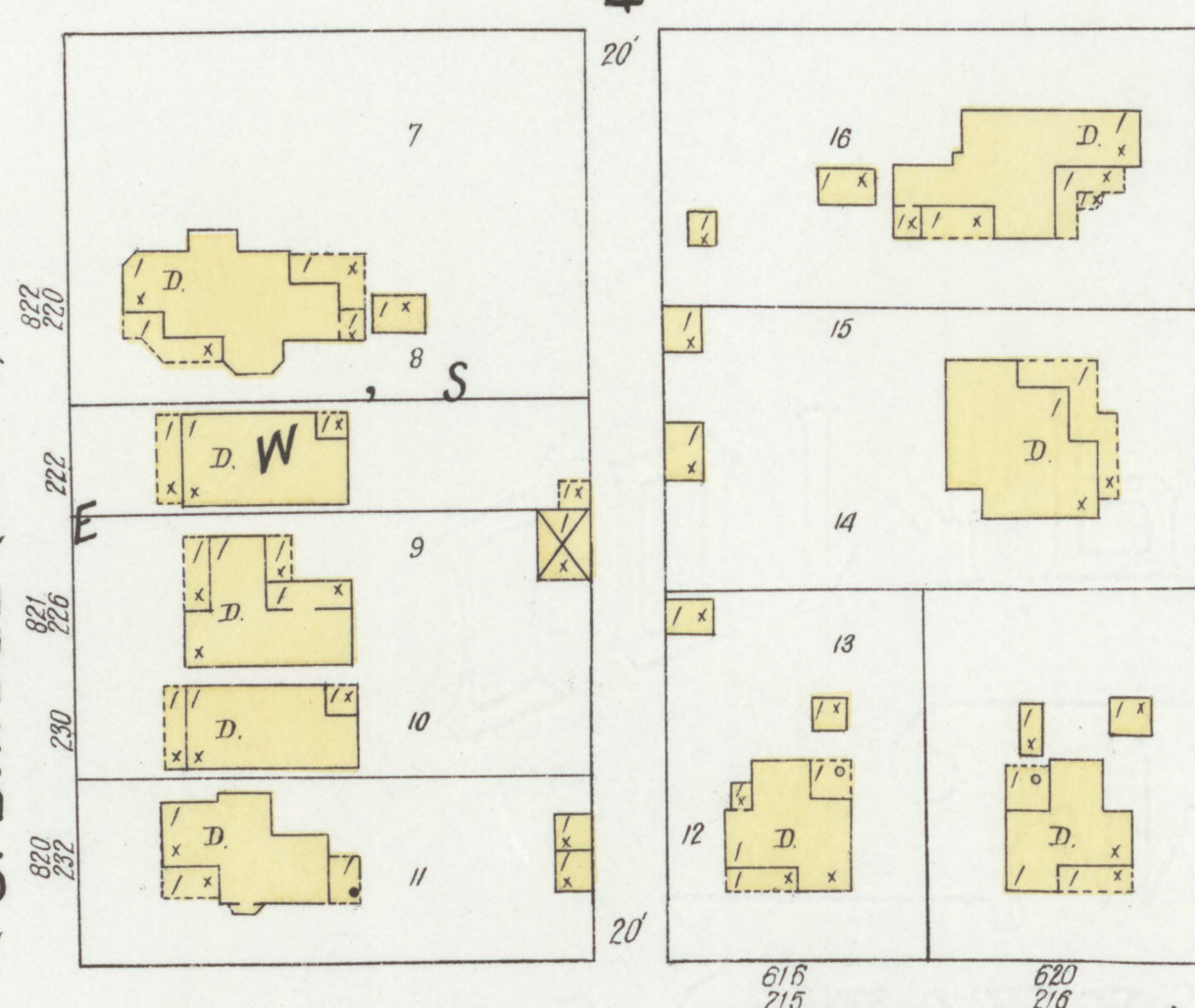
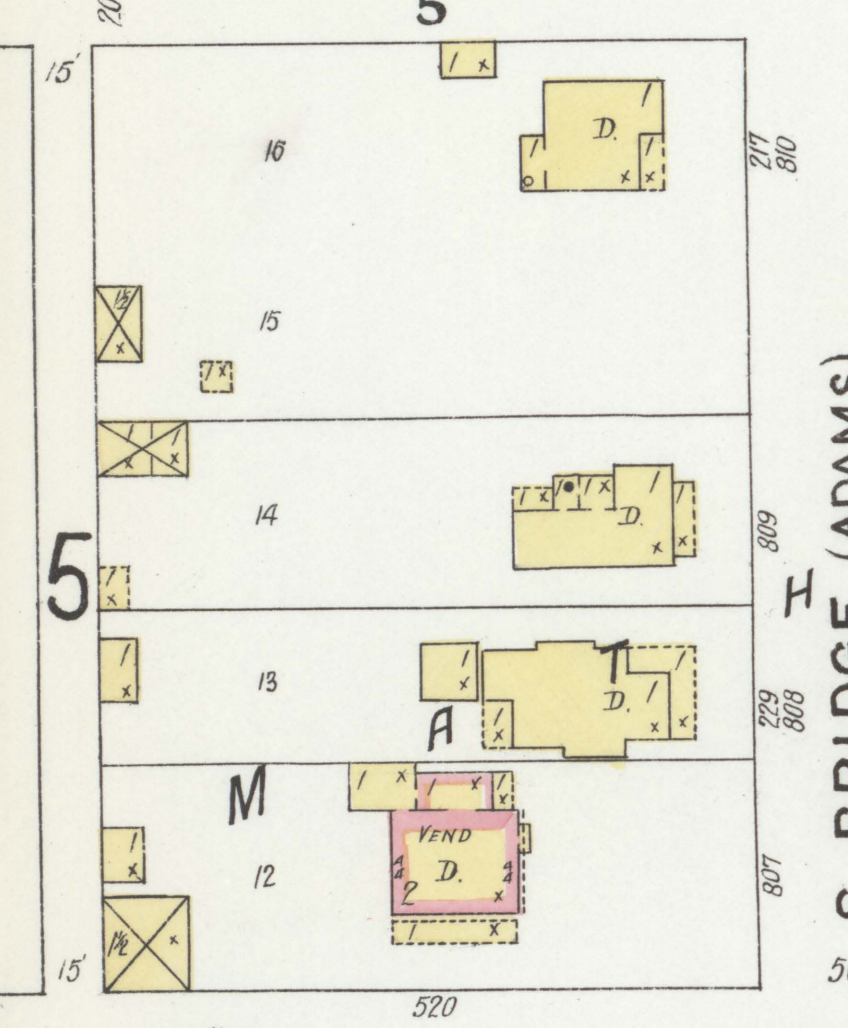
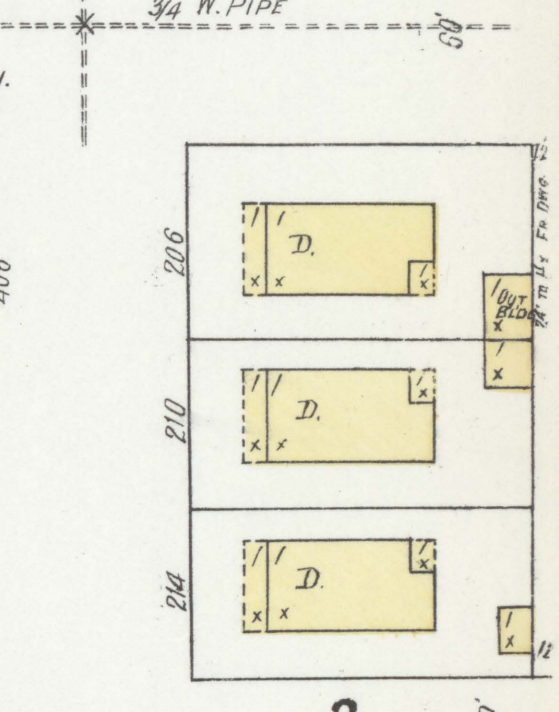
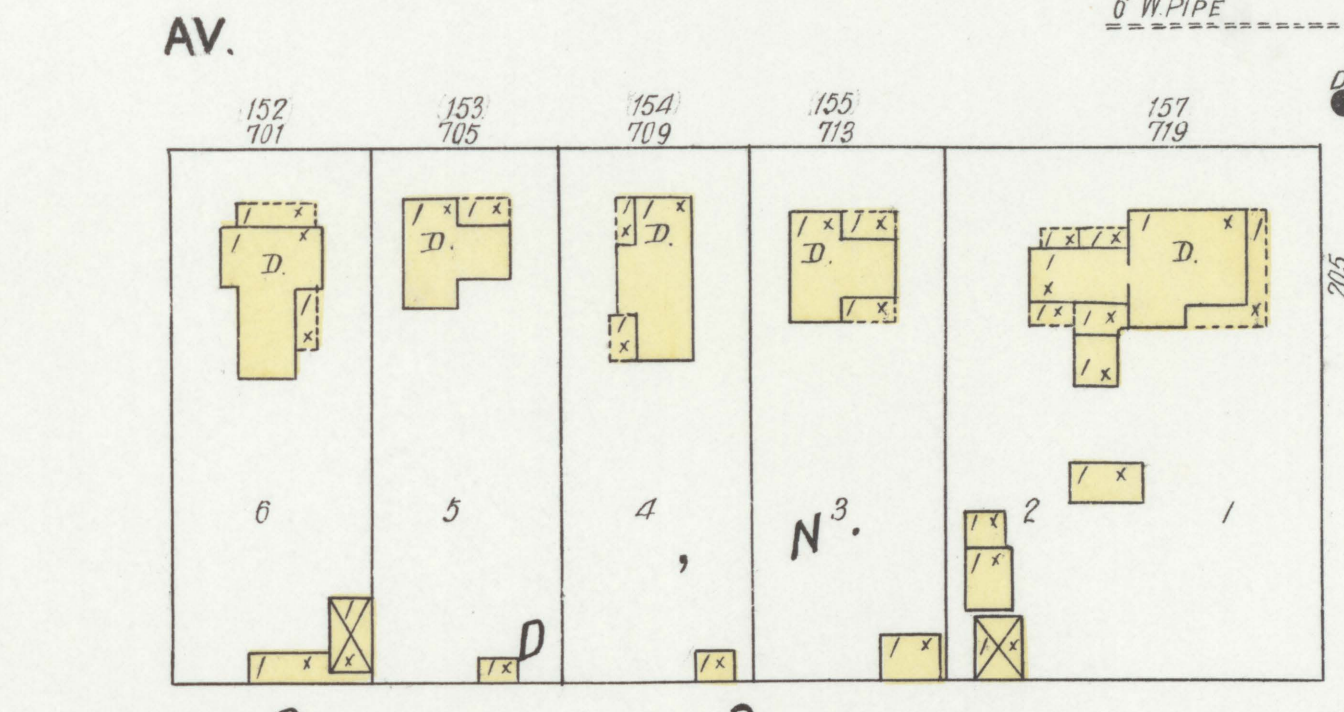
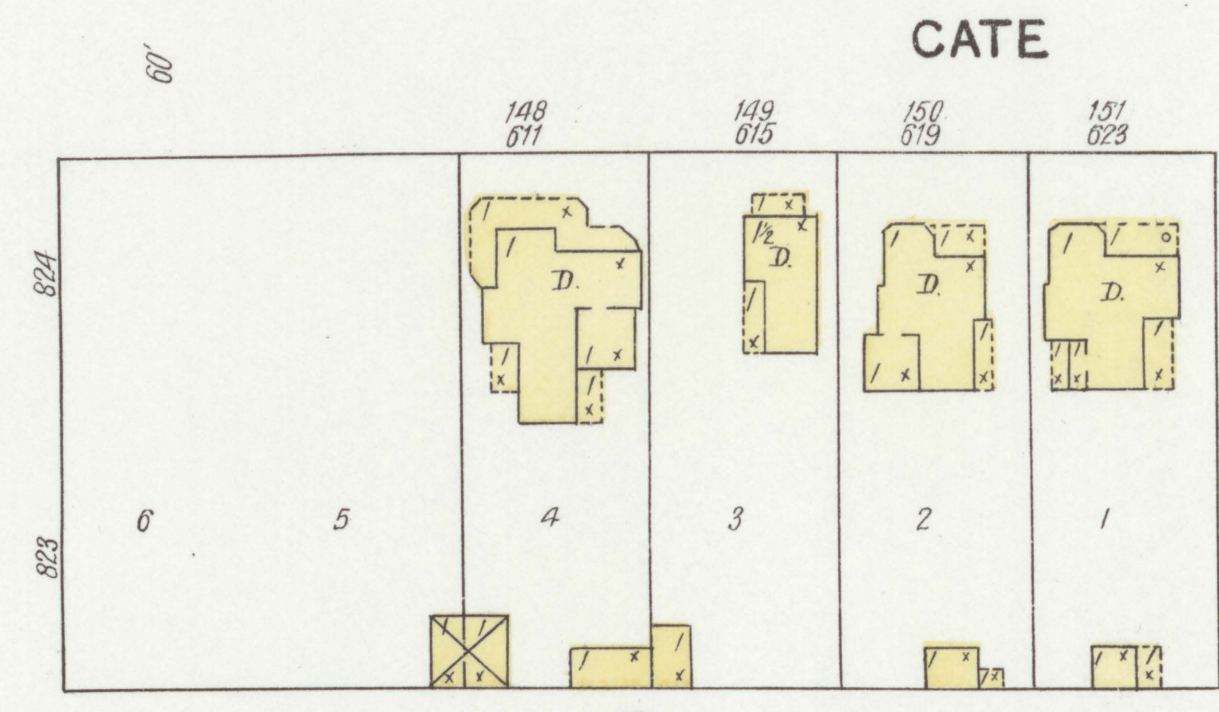
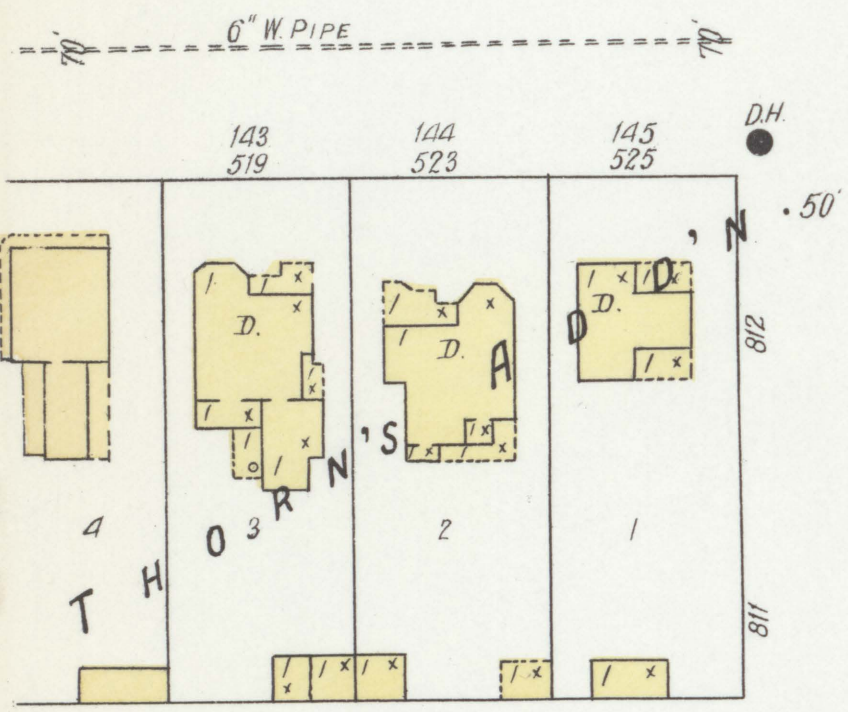
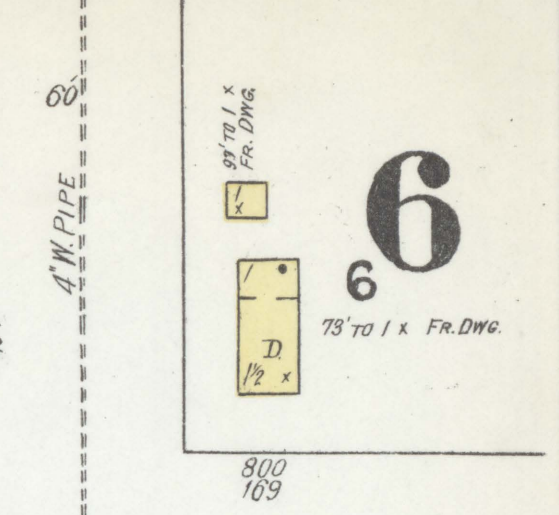
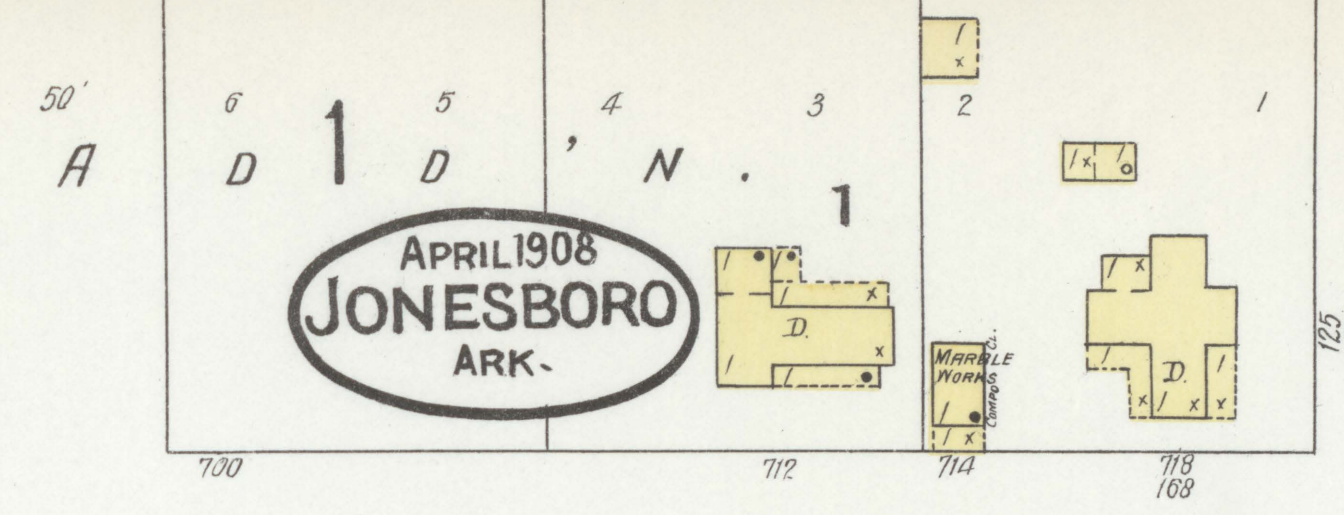
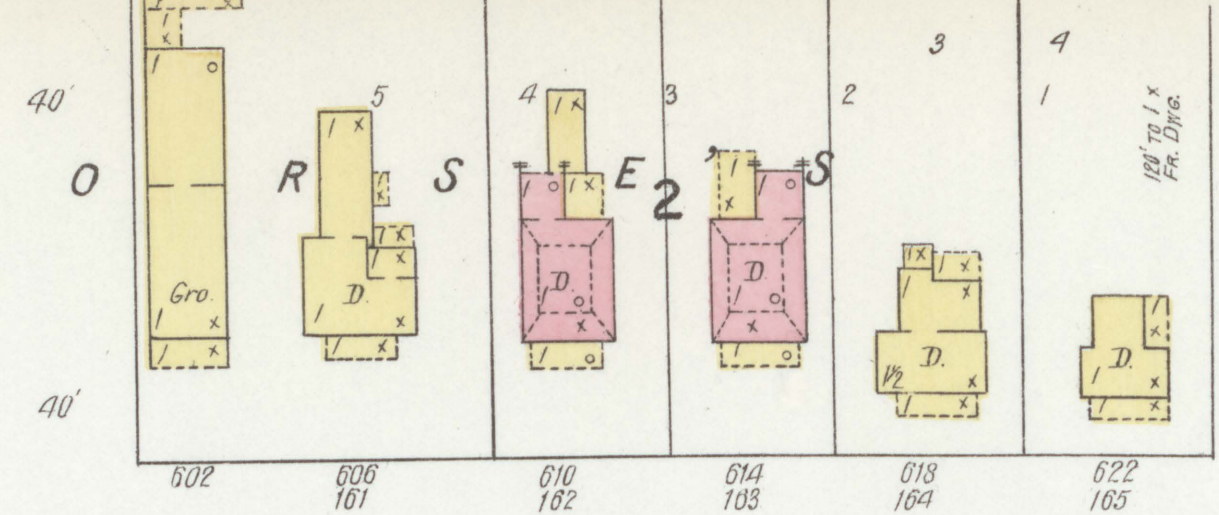
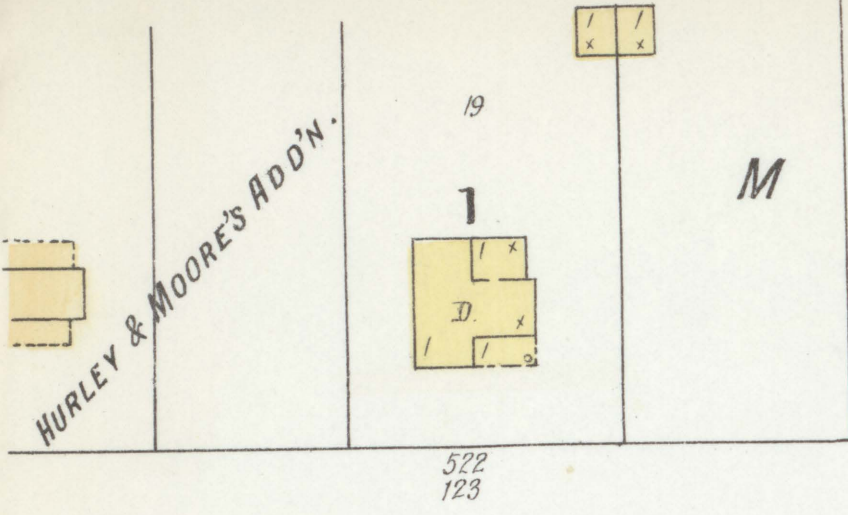
APRIL 1908
JONESBORO
ARK.

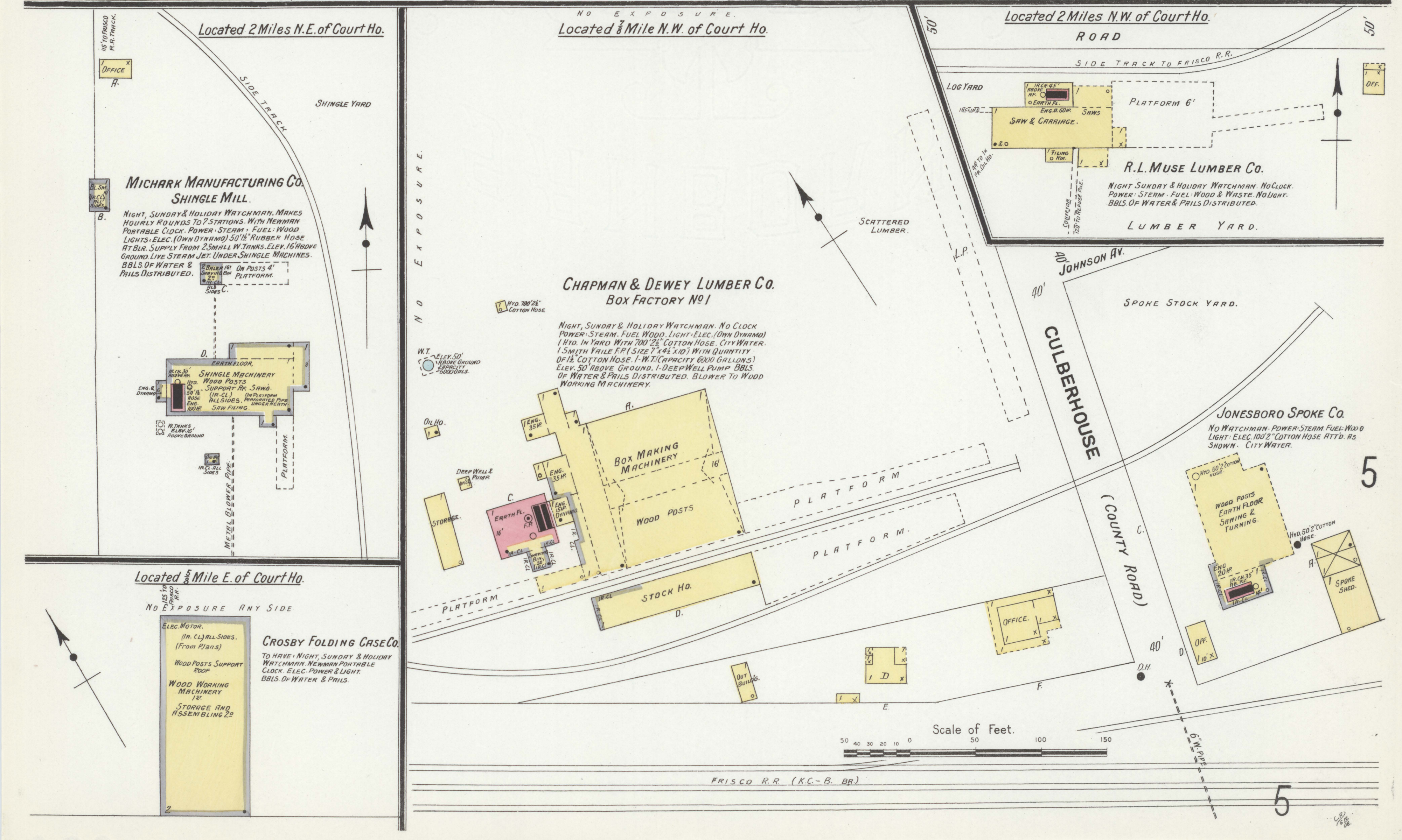
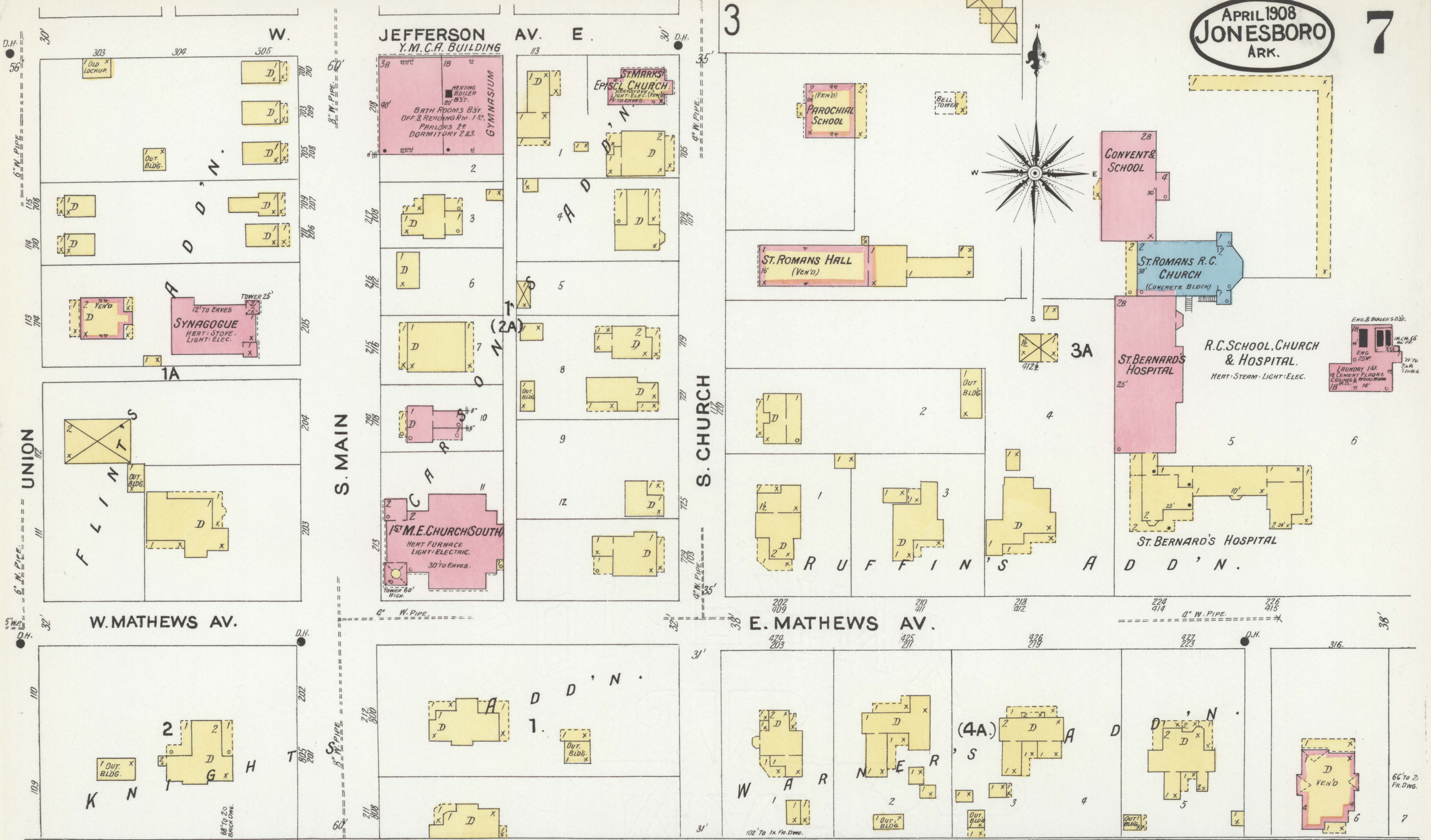
4



OHIO HANDLE & MFG CO.
NIGHT SUNDAY & HOLIDAY WATCHMAN
MAKES 3 ROUNDS TO 2 STATIONS.
WITH NINE PORT-CLOCK POWER STEAM.
FULL WOOD MATCHLIGHTS ELECTRIC
OWN DYNAMO 200' 2' COTTSIDE ATT'D.
TO 4 H.Y.S. AS SHOWN CITY WATER & B&O
OR WATER & PAULS DIST. BLOWERS TO
FLUERS.

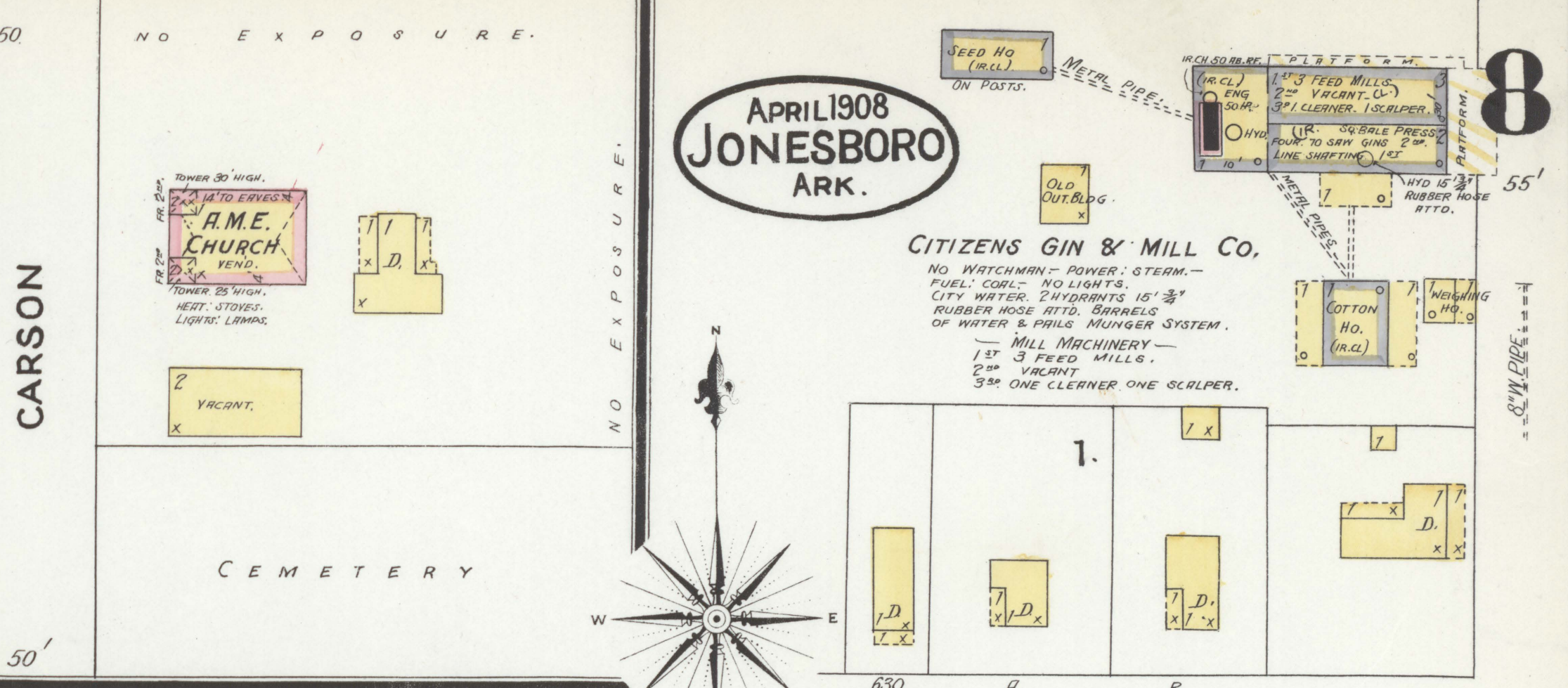






APRIL 1908
JONESBORO
ARK.

CITIZENS GIN & MILL CO.
NO. WATCHMAN - POWER: STEAM -
FUEL: COAL - NO LIGHTS.
CITY WATER, 2 HYDRANTS 1 1/2" 3/4"
RUBBER HOSE ATT'D. BARRELS
OF WATER & PAIRS MUNGER SYSTEM.
MILL MACHINERY -
1st 3 FEED MILLS.
2nd VACANT
3rd ONE CLEANER ONE SCALPER.



WATER & LIGHT PLANT
MAN ON DUTY AT ALL TIMES.
POWER: STEAM. FUEL: COAL & WOOD.
ONE HYDRANT 50' 1/2" HOSE ATT'D.

JONESBORO IRON & ENGINE WORKS.
FOUNDRY & MACHINE SHOP
NO WATCHMAN - POWER GASOLENE; HEAT:
STOVES; LIGHTS: ELEC. CITY WATER.
BBL'S OF WATER & PAIRS DISTRIB'D.
30' SMALL RUBBER HOSE -

COPELAND COMMISSION CO.
WARE HO.
WOOD POSTS SUPPORT ROOF.
PLATFORM.

ROBERTS COTTON OIL CO.
IN OPERATION 5 MONTHS IN WINTER.

Located 1 1/2 Miles N.W. of Court Ho.

E. JOHNSON AV.

AMERICAN HANDLE CO.

Located 1/2 Mile N. of Court Ho



Scale of Feet.

LOG YARD.

100' LONG LUMBER SHED.

PORTIA LUMBER CO.

SEED HO.
SEPARATORS.

HULL HO. MERL HO. OFFICE.

WARE HO. (IRON CLAD).
WOOD POSTS SUPPORT ROOF.

TURNING MACHINERY (I.R.A.)
WOOD POSTS SUPPORT ROOF.
SINKING.
BL. SM.
HYD. 75' 2 1/2" COTTON HOSE.
PUMP.
IRONS 35' 7/8" AP.
REFUSE PILE.

NO EXPOSURE

CARSON

ME CLURE

LE BEAUME

NO EXPOSURE

BURKE AV.

KREWSON AV. (COLE)

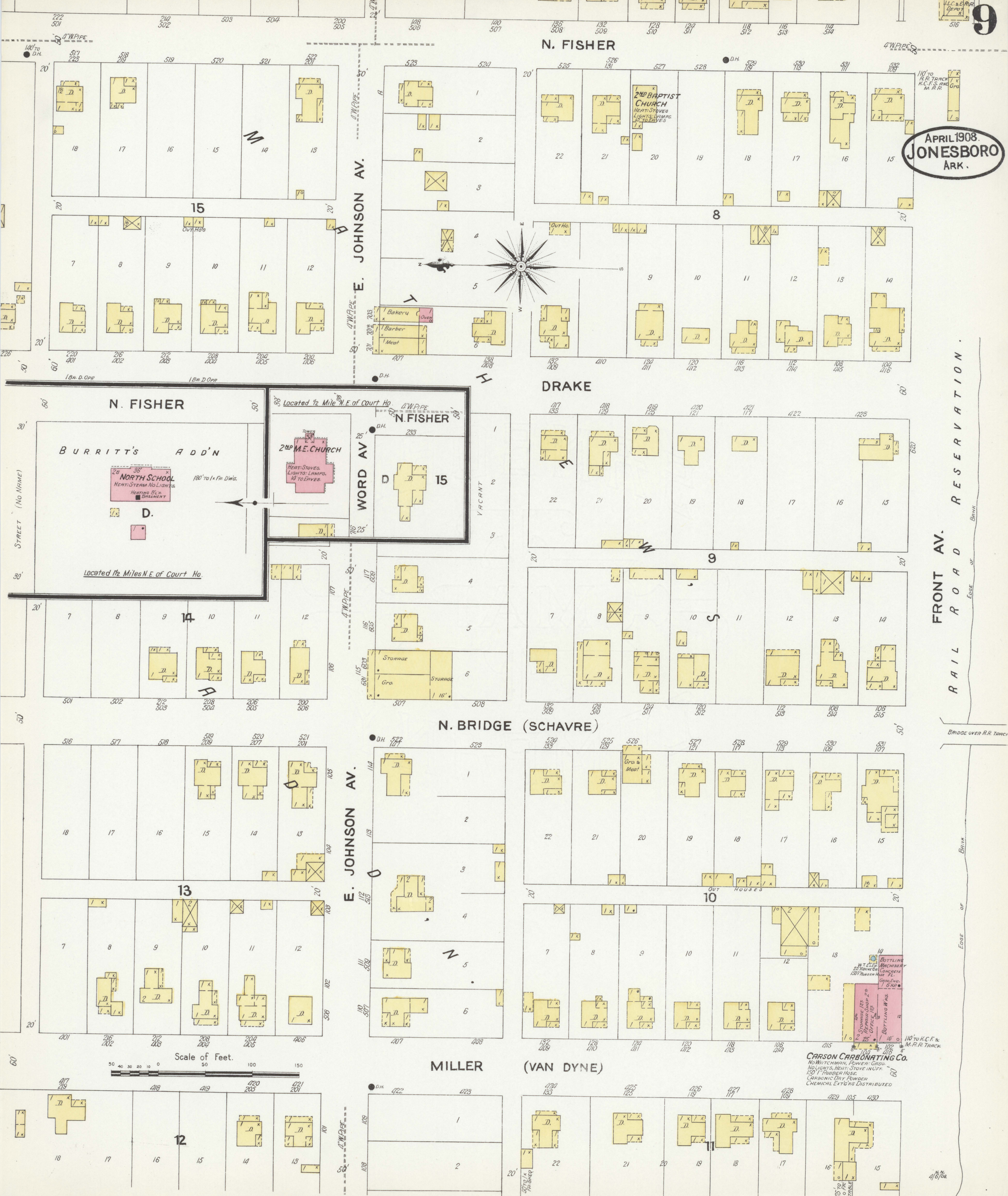
W. HUNTINGTON AV.

W. MONROE AV

FLINT

NO EXPOSURE

APRIL 1908.
JONESBORO
ARK.



N. FISHER

E. JOHNSON AV.

DRAKE

N. BRIDGE (SCHAVRE)

E. JOHNSON AV.

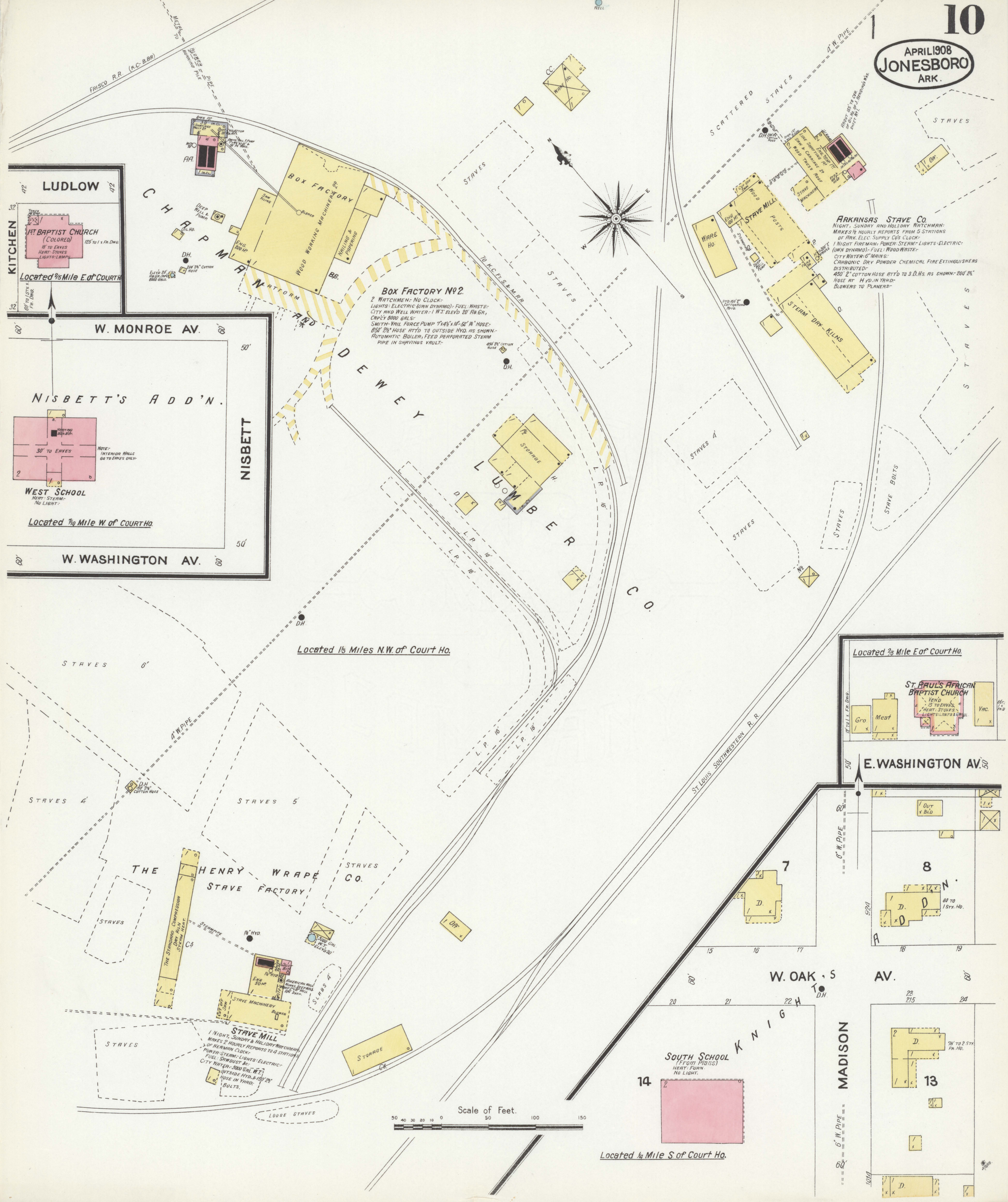
MILLER (VAN DYNE)

FRONT AV.
RAIL ROAD RESERVATION

Scale of Feet.

CARSON CARBONATING Co.
No. 100
No. 101
No. 102
No. 103
No. 104
No. 105
No. 106
No. 107
No. 108
No. 109
No. 110
No. 111
No. 112
No. 113
No. 114
No. 115
No. 116
No. 117
No. 118
No. 119
No. 120
No. 121
No. 122
No. 123
No. 124
No. 125
No. 126
No. 127
No. 128
No. 129
No. 130
No. 131
No. 132
No. 133
No. 134
No. 135
No. 136
No. 137
No. 138
No. 139
No. 140
No. 141
No. 142
No. 143
No. 144
No. 145
No. 146
No. 147
No. 148
No. 149
No. 150
No. 151
No. 152
No. 153
No. 154
No. 155
No. 156
No. 157
No. 158
No. 159
No. 160
No. 161
No. 162
No. 163
No. 164
No. 165
No. 166
No. 167
No. 168
No. 169
No. 170
No. 171
No. 172
No. 173
No. 174
No. 175
No. 176
No. 177
No. 178
No. 179
No. 180
No. 181
No. 182
No. 183
No. 184
No. 185
No. 186
No. 187
No. 188
No. 189
No. 190
No. 191
No. 192
No. 193
No. 194
No. 195
No. 196
No. 197
No. 198
No. 199
No. 200
No. 201
No. 202
No. 203
No. 204
No. 205
No. 206
No. 207
No. 208
No. 209
No. 210
No. 211
No. 212
No. 213
No. 214
No. 215
No. 216
No. 217
No. 218
No. 219
No. 220
No. 221
No. 222

4/15/08



LUDLOW

1ST BAPTIST CHURCH (COLORED)
125' TO 1 x FR. DWG.
8' TO EAVES
HEAT: STOVES
LIGHTS: LAMPS

Located 1/8 Mile E. of Court Ho.

NISBETT'S ADD'N.

WEST SCHOOL
HEAT: STEAM
NO LIGHT

Located 1/10 Mile W. of Court Ho.

Box Factory No. 2.
2 WATCHMEN - NO CLOCK
LIGHTS: ELECTRIC (OWN DYNAMO) - FUEL: WASTE-CITY AND WELL WATER - 1 WT. ELEV. 20' FB. 6R,
CAPCY 8000 GALS.
SMITH-VAIL FORCE PUMP 7 1/2" x 10" x 50' H. HOSE - 650' 2 1/2" HOSE ATT'D TO OUTSIDE HYD. AS SHOWN - AUTOMATIC BOILER, FEED PERFORATED STEAM PIPE IN SAVING'S VAULT.

ARKANSAS STAVE CO.
NIGHT, SUNDAY AND HOLIDAY WATCHMAN - MAKES 1/2 HOURLY REPORTS FROM 5 STATIONS OF ARK. ELEC. SUPPLY CO'S CLOCK - 1 NIGHT FIREMAN - POWER: STEAM - LIGHTS: ELECTRIC (OWN DYNAMO) - FUEL: WOOD WASTE - CITY WATER - 8' MAINS - CARBONIC DRY POWDER CHEMICAL FIRE EXTINGUISHERS DISTRIBUTED - 450' 2" COTTON HOSE ATT'D TO 3 D.H.s. AS SHOWN - 200' 2 1/2" HOSE AT HYD. IN YARD - BLOWERS TO PLANERS -

Located 1/8 Mile E. of Court Ho.

ST. PAUL'S AFRICAN BAPTIST CHURCH
HEAT: STOVES
LIGHTS: LAMPS

8

OUT x BLD

60' TO 1 STY. HO.

SOUTH SCHOOL
(FROM PIGS)
HEAT: FURN
NO LIGHT

Located 1/4 Mile S. of Court Ho.

